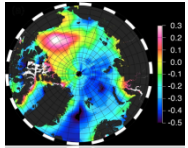


Interoperable Marketplace

Geospatial Marketplace Layer

Community-oriented Platform Layer
Community Marketplace (e.g. thematic/regional),
Language, Knowledge Base, Tools,
Datacube, non-space data

Applications/Users using
community platform data/
processing/tools/know-how,
focussing on the specific
"business case" only

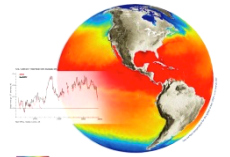


Geospatial Resource Business Interop. Layer

Geospatial Interoperability Layer

Data-driven Platform Layer:
e.g. linked to a mission or measurement type
Orchestration, Tools, Sensor Know-How

Applications/Users working
with remote data/
processing/ tools/know-how
integrating
problem-specific data, tools
and know-how



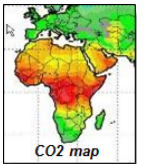
Cloud Resource Business Interop. Layer

Federated Cloud Interoperability Layer

Infrastructure layer:
standard ICT Cloud Resources
Generic ICT tools

Applications/Users working
with remote data/processing

using their own
tools/know-how



Data Access Business Interop. Layer

Data Access Tech. Interoperability Layer

Data layer (DaaS)



Applications/Users working
in traditional mode

(download & process with
local resources/tools/
know-how)

