

Open Geospatial Consortium Inc.

Date: 2008-06-25

Reference number of this document: OGC 06-131r5

Version: 0.2.0

Category: OGC™ Candidate Implementation Specification

Editor(s): Frédéric Houbie,

OGC™ Catalogue Services Specification 2.0 Extension Package for ebRIM Application Profile: Earth Observation Products

Copyright © 2006 Open Geospatial Consortium, Inc. All Rights Reserved.
To obtain additional rights of use, visit <http://www.opengeospatial.org/legal/>.

Warning

This document is not an OGC Standard. It is distributed for review and comment. It is subject to change without notice and may not be referred to as an OGC Standard.

Recipients of this document are invited to submit, with their comments, notification of any relevant patent rights of which they are aware and to provide supporting documentation.

Document type : OGC™ Application Profile
Document subtype : Candidate Implementation Specification
Document stage : Draft
Document language : English

This document does not represent a commitment to implement any portion of this specification in any company's products.

OGC's Legal, IPR and Copyright Statements are found at <http://www.opengeospatial.org/ogc/policies>

NOTICE

Permission to use, copy, and distribute this document in any medium for any purpose and without fee or royalty is hereby granted, provided that you include the above list of copyright holders and the entire text of this NOTICE.

We request that authorship attribution be provided in any software, documents, or other items or products that you create pursuant to the implementation of the contents of this document, or any portion thereof.

No right to create modifications or derivatives of OGC documents is granted pursuant to this license. However, if additional requirements (as documented in the Copyright FAQ at <http://www.opengeospatial.org/ogc/legalfaq>) are satisfied, the right to create modifications or derivatives is sometimes granted by the OGC to individuals complying with those requirements.

THIS DOCUMENT IS PROVIDED "AS IS," AND COPYRIGHT HOLDERS MAKE NO REPRESENTATIONS OR WARRANTIES, EXPRESS OR IMPLIED, INCLUDING, BUT NOT LIMITED TO, WARRANTIES OF MERCHANTABILITY, FITNESS FOR A PARTICULAR PURPOSE, NON-INFRINGEMENT, OR TITLE; THAT THE CONTENTS OF THE DOCUMENT ARE SUITABLE FOR ANY PURPOSE; NOR THAT THE IMPLEMENTATION OF SUCH CONTENTS WILL NOT INFRINGE ANY THIRD PARTY PATENTS, COPYRIGHTS, TRADEMARKS OR OTHER RIGHTS.

COPYRIGHT HOLDERS WILL NOT BE LIABLE FOR ANY DIRECT, INDIRECT, SPECIAL OR CONSEQUENTIAL DAMAGES ARISING OUT OF ANY USE OF THE DOCUMENT OR THE PERFORMANCE OR IMPLEMENTATION OF THE CONTENTS THEREOF.

The name and trademarks of copyright holders may NOT be used in advertising or publicity pertaining to this document or its contents without specific, written prior permission. Title to copyright in this document will at all times remain with copyright holders.

RESTRICTED RIGHTS LEGEND. Use, duplication, or disclosure by government is subject to restrictions as set forth in subdivision ©(1)(ii) of the Right in Technical Data and Computer Software Clause at DFARS 252.227.7013

OpenGIS®, OGC™ OpenGeospatial™ and OpenLS ® are trademarks or registered trademarks of Open Geospatial Consortium, Inc. in the United States and in other countries.

Contents	Page
Introduction.....	1
1 Scope.....	1
2 Compliance	1
3 Normative references	1
4 Terms and definitions	2
5 Conventions	5
5.1 Abbreviated terms	5
5.2 UML notation	6
5.3 Used parts of other documents	8
6 System context	8
6.1 Application domain	8
6.2 Essential use cases.....	8
7 Catalogue Infrastructure Overview.....	8
8 Earth Observation Resource Mapping.....	10
8.1 General Information	10
8.2 EO Products Metadata Mapping	12
8.2.1 Earth Observation Product Types	12
8.2.2 ebXML Slot Types Definition	14
8.2.3 Mapping Schema Structure.....	15
8.2.4 Acquisition Parameters	16
8.2.5 Earth Observation Taxonomy.....	25
8.2.6 Platform, Product and Archiving Metadata	27
8.2.7 The Complete Mapping Schema.....	38
8.2.8 Thematic and Mission-Specific Metadata	39
8.3 RegistryPackage Definition.....	46
8.3.1 Introduction.....	46
8.3.2 RegistryPackage Role	46
8.3.3 RegistryPackage Content.....	46
9 EO Products Catalogue External Interfaces.....	52
9.1 Supported Protocol Binding and Available Operations	53
9.2 Interface Specifications	54
9.2.1 GetCapabilities Operation.....	54
9.2.2 GetRecords Operation.....	57
9.2.3 DescribeRecord Operation.....	78
9.2.4 GetRecordById Operation	79
9.2.5 GetRepositoryItem Operation.....	84
9.2.6 Harvest Operation	86
10 Implementation Guidance.....	88
10.1 Use of ParentIdentifier	88
10.2 Distributed Search Implementation.....	88

Figures	Page
Figure 1: UML notations	7
Figure 2: General Catalogue Infrastructure.....	9
Figure 3: Earth Observation Oriented Catalogue Infrastructure	10
Figure 4: Relationship between EO dataset collections and datasets	11
Figure 5 : A layered view of GML EO Products data.....	12
Figure 6: EO Product XML Schemas Structure	13
Figure 7: Pleiades dataset layered structure.....	14
Figure 8: EO Products Mapping Schema Structure	16
Figure 9: EO Products instance	17
Figure 10: EO Products instance	18
Figure 11: EO Product Types Taxonomy.....	25
Figure 12: EO Product classified	27
Figure 13: EO Products additional information.....	30
Figure 14: EO Products additional information.....	36
Figure 15: Complete EO Products Data Model.....	39
Figure 16: EO Data Layers associated to EO Products	44
Figure 17: Service Interface (CSW-ebRIM)	54
Figure 18: Implementing distributed search.....	89
Figure 19: Stand-Alone Architecture	97
Figure 20: Front-End Architecture.....	99
Figure 21: Replication Architecture	100

Tables	Page
Table 1 — EOProduct Metadata Levels.....	11
Table 2 — Slot Types Defintion	14
Table 3 — EOProduct ExtrinsicObject Correspondence	19
Table 4 — EOAcquisitionPlatform ExtrinsicObject Correspondence.....	31
Table 5 — EOProductInformation ExtrinsicObject Correspondence	33
Table 6 — EOBrowseInformation ExtrinsicObject Correspondence	34
Table 7 — EOMaskInformation ExtrinsicObject Correspondence	35
Table 8 — EOArchivingInformation ExtrinsicObject Correspondence.....	37
Table 9 — EOProduct ExtrinsicObject Correspondence	41
Table 10 — EOProduct ExtrinsicObject Correspondence	42
Table 11 — EODataLayer ExtrinsicObject Correspondence	45
Table 12 — Required Operations on ebRIM Catalogue Service	53
Table 13 — Optional Operation on ebRIM Catalogue Service.....	54
Table 14 — Permissible Section Names.....	55
Table 15 — GetRecords Operation Parameters	58
Table 16 — Allowable Catalogue Record Representation.....	62
Table 17 — Registry object views	63
Table 18 — GetRecordById Operation Parameters	79
Table 19 — GetRepositoryItem Operation Parameters	85
Table 20 — ‘Front-End’ vs ‘Replication’ Comparison.....	100

Examples

Example 1 – GetRecords query, to fetch ClassificationScheme.	25
Example 2 – GetRecords query based on acquisition type.	26
Example 3 – Brief view of ebRIM registry object.	63
Example 4 – Summary view of ebRIM registry object.	64
Example 5 – Full view of ebRIM registry object (example from DALI)	65
Example 6 – GetRecords example.	68
Example 7 – GetRecordsResponse example.	70
Example 8 – GetRecordById example.	80
Example 9 – GetRecordByIdResponse example.	81
Example 10 – Harvest Operation Definition in the Capabilities	87

i. Preface

This document describes the mapping of Earth Observation Products – defined in the OGC™ GML 3.1.1 Application schema for Earth Observation products [OGC 06-080r2] (version 1.0.0) – to an ebRIM structure within an OGC™ Catalogue 2.0.2 (Corrigendum 2 Release) [OGC 07-006r1] implementing the CSW-ebRIM Registry Service – part 1: ebRIM profile of CSW [OGC 07-110r2].

It defines the way HMA (Heterogeneous Earth Observation Missions Accessibility) resources (Earth Observation products metadata) are organized and implemented in the Catalogue for the discovery, retrieval and management.

ii. Document terms and definitions

This document uses the specification terms defined in Subclause 5.3 of [OGC 05-008], which is based on the ISO/IEC Directives, Part 2. Rules for the structure and drafting of International Standards. In particular, the word “shall” (not “must”) is the verb form used to indicate a requirement to be strictly followed to conform to this specification.

iii. Submitting organizations

The following organizations submitted the original document to the OGC™ Catalogue Services Specification 2.0 Revision Working Group.

- **ERDAS (was Ionic Software s.a.)**
- **Spacebel s.a.**
- **European Space Agency**

iv. Document contributor contact points

Questions regarding this document should be directed to the editor or the contributors:

Name	Organization	Email
Renato Primavera	ERDAS	renato.primavera@erdas.com
Frédéric Houbie (Editor)	ERDAS	frederic.houbie@erdas.com
Luc Donea	ERDAS	luc.donea@erdas.com
Yves Coene	Spacebel s.a.	Yves.Coene@spacebel.be
Samuel Dewaele	Spacebel s.a.	Samuel.DEWAELE@spacebel.be
Jolyon Martin	European Space Agency	Jolyon.Martin@esa.int
Richard Martell	Galdos Systems, Inc	rmartell@galdosinc.com
Darko Androsevic	Galdos Systems, Inc	dandrosevic@galdosinc.com
Jef Vanbockryck	Cronos nv	jef.vanbockryck@cronos.be
Yaman Ustuntas	Cronos nv	yaman.ustuntas@cronos.be

v. Revision history

Please see the Annex G for a complete Document Change History.

Date	Release	Editor	Sections modified	Description
18/08/2006	0.0.2	R. Primavera	Add content	Chapter definition, content added.
11/09/2006	0.0.3	R. Primavera	Complete revision	All chapters revised and content added.
22/01/2007	0.0.4	R. Primavera	Integrate reviews	All chapters revised and content added.
15/02/2007	0.1.0	R. Primavera	Complete revision	All chapters revised and content added.
30/04/2007	0.1.1	F. Houbie	Update according EO GML Schemas v0.95	Update of table 3
21/05/2007	0.1.2	F. Houbie	EOPRODUCT table	Add parentIdentifier property
04/06/2007	0.1.3	F. Houbie	EOPRODUCT table	Fix mismatch between gml properties and slot names
18/06/2007	0.1.4	S. Dewaele	EORESOURCE mapping	Correct xpath expressions
21/09/2007	0.1.5	S. Dewaele	EORESOURCE mapping	Put the namespace in the xpath expressions and correct some xpath errors.
29/10/2007	0.1.6	R. Primavera	Complete revision	See complete change history in Annex G
11/12/07	0.1.7	R. Smillie F. Houbie		See complete change history in Annex G
29/01/08	0.1.8	F. Houbie		See complete change history in Annex G
14/05/08	0.1.9	S. Dewaele	§9.2.1.2 §10.1 §9.2.2.3, §9.2.4.3, §9.2.4	Advertising of collection for discovery Explain the parentIdentifier format. Add request/response examples for the GetRecords and GetRecordById and some guidance on it. Add parameter table, picture of the

				schema file for the GetRecordById operation.
			§8.2.4, §8.2.5, §8.2.6, §9.2.2.3, §8.2.8.3	Move some text, correct errors on the example, put text more precise for the request expressed in text mode.
			§9.2.1.2, § 9.2.4, §9.2.2	refresh the schema links,
			§9.2.2.1, §9.2.2.2, §9.2.4	Pictures of the schema file,
			§9.2.5.1, §9.2.2.1	Correct error on the service attribute.
			§i (preface), §3, §7, §8.2.2, §9, §9.2, §9.2.1.4, §9.2.2.3, §9.2.3.1, §9.2.4.1, §9.2.6	Change the document reference of 07-110 into 07-110r2
			Introduction, §3	Change the “[NR3]” text into “[HMA TN]”.
			Introduction, §3	Remove “in SOA context”
			§3	Add a normative reference for the URN definition document
			§9.2.2.2	Correct a table reference number
			Introduction, §1, §6, §8	Add readable text from the old 06-079 document
			§3	Add the normative document version and date
			Annex F	Add samples with the full SOAP message
			§9.2.2.2	Modify the response for the full view
26/06/08	0.2.0	F. Houbie		See complete change history in Annex G

vi. Changes to the OGC Abstract Specification

The OGC™ Abstract Specification does not require changes to accommodate the technical contents of this document.

vii. Future work

At this stage, the current document is a work in progress.

viii. Foreword

This document has been created under the impulsion of European Space Agency in the scope of the Heterogeneous Missions Accessibility project. This document is built in conformance with the [OGC 06-080r3] GML Application Schema for EO Products document proposed by the European Space Agency, the French Space Agency, the European Satellite Center, Spacebel s.a. and Spot Image in an early phase of the HMA Project.

Attention is drawn to the possibility that some of the elements of this document may be the subject of patent right. The OGC, Inc. shall not be held responsible for identifying any or all such patent rights.

Introduction

This specification is part of a set that describes services for managing Earth Observation (EO) data products. The services include collection level and product level catalogues, online-ordering for existing and future products, online access, etc. These services are put into context in an overall document [HMA TN] HMA Architectural Design Technical Note version 1.7 14/09/2007.

The services described in this document are intended to support the identification of (EO) data products from previously identified data collections. In other words, the search and present of metadata from catalogues of EO data products through standard compliant operations. The intent of this profile is to describe a cost effective interface that can be supported by many data providers (satellite operators, data distributors ...), most of whom have existing (and relatively complex) facilities for the management of these data.

EO data product collections are usually structured to describe data products derived from a single sensor onboard a satellite or series of satellites. Products from different classes of sensors usually require specific product metadata. The following classes of products have been identified so far: radar, optical, atmospheric. The proposed approach is to identify a common set of elements grouped in a common (EOP) schema and extend this common schema to add sensors specific metadata.

1 Scope

This OGC™ document specifies the Earth Observation Products Extension Package for ebRIM (ISO/TS 15000-3) Application Profile of CSW 2.0, based on the [OGC 06-080r3] OGC™ GML Application Schema for EO Products.

It enables CSW-ebRIM catalogues to handle a variety of metadata pertaining to earth observation, like EO Products defined in [OGC 06-080r3].

This proposed application profile document describes the interfaces, bindings and encodings required to discover, search and present metadata from catalogues of Earth Observation products. The profile presents a minimum specification for catalogue interoperability within the EO domain, with extensions for specific classes of data.

2 Compliance

Compliance with this specification shall be checked using all the relevant tests specified in Annex A (normative).

3 Normative references

Parts of the following normative documents are referenced in this text. For dated references, subsequent amendments to, or revisions of, any of these publications do

not apply. For undated references, the latest edition of the normative document referred to applies.

[ebRIM] *OASIS ebXML Registry Information Model Version 3.0*

[ISO 19105:2000] *Geographic information : Conformance and Testing*

[ISO 19115:2003] *Geographic information : Metadata*

[OGC 04-095] *OGC™ Filter Encoding Implementation Specification, version 1.1.0, 2005/05/03*

[OGC 05-008] *OGC™ Web Services Common Specification Corrigendum, version 1.0.0, 2005/11/22*

[OGC 07-110r2] *OGC™ CSW-ebRIM Registry Service - Part 1: ebRIM profile of CSW, version 1.0.0, 2008/02/29.*

[OGC 07-144r2] *OGC™ CSW-ebRIM Registry Service – Part 2 : Basic extension package, version 1.0.0, 2008/02/29*

[OGC 06-080r3] *OGC™ GML 3.1.1 Application Schema for Earth Observation Products, version 0.9.1, 2007/08/01*

[OGC 07-006r1] *OGC™ Catalogue Services Specification, version 2.0.2 (Corrigendum 2 Release), 2007/02/23*

[OGC 06-023r1] *OGC™ Definition identifier URNs in OGC namespace, version 1.1.0, 2006/08/08.*

[HMA TN] *HMA Architectural Design Technical Note, version 1.7, 2007/09/14*

In addition to this document, this specification includes several normative XML Schema Document files as specified in Annex B.

4 Terms and definitions

For the purposes of this specification, the definitions specified in Clause 4 of the [OGC 05-008] OGC™ OWS Common Implementation Specification shall apply. In addition, the following terms and definitions apply.

4.1

application profile

see the term “profile” in this list.

4.2

client

software component that can invoke an **operation** from a **server**

4.3**data level**

stratum within a set of layered levels in which data is recorded that conforms to definitions of types found at the application model level [ISO 19101]

4.4**dataset series (dataset collection¹)**

collection of datasets sharing the same product specification [ISO 19113, ISO 19114, ISO 19115]. In the earth observation context, a collection typically corresponds to datasets (i.e. products) derived from data acquired by a single sensor onboard a satellite or series of satellites.

4.5**datastrip**

a satellite acquisition

4.6**geographic dataset**

dataset with a spatial aspect [ISO 19115]

4.7**geographic information**

information concerning phenomena implicitly or explicitly associated with a location relative to the Earth [ISO 19128 draft]

4.8**georesource**

geographic information of a specific type (e.g. geographic dataset, geographic application, geographic service)

4.9**identifier**

linguistically independent sequence of characters capable of uniquely and permanently identifying that with which it is associated.

4.10**interface**

named set of operations that characterize the behavior of an entity [ISO 19119]

4.11**metadata dataset (metadataset)**

metadata describing a specific dataset [ISO 19101]

4.12**metadata entity**

group of metadata elements and other metadata entities describing the same aspect of data

¹ Due to historical reasons we will mainly use the term 'dataset collection' in this document although the term 'dataset series' is used in the ISO/TC211 Terminology Maintenance Group.

NOTE 1 A metadata entity may contain one or more metadata entities.

NOTE 2 A metadata entity is equivalent to a class in UML terminology [ISO 19115].

4.13

metadata schema

conceptual schema describing metadata

NOTE ISO 19115 describes a standard for a metadata schema. [ISO 19101]

4.14

metadata section

subset of metadata that defines a collection of related metadata entities and elements [ISO 19115]

4.15

operation

specification of a transformation or query that an object may be called to execute [ISO 19119]

4.16

parameter

variable whose name and value are included in an operation **request** or **response**

4.17

profile

set of one or more base standards and – where applicable – the identification of chosen clauses, classes, subsets, options and parameters of those base standards that are necessary for accomplishing a particular function [ISO 19101, ISO 19106]

NOTE The terms “profile” and “application profile” are used interchangeably in this document.

4.18

qualified name

name that is prefixed with its naming context

4.19

request

invocation of an **operation** by a **client**

4.20

response

result of an **operation**, returned from a **server** to a **client**

4.21

schema

formal description of a model [ISO 19101, ISO 19103, ISO 19109, ISO 19118]

4.22

server

service instance

a particular instance of a **service** [ISO 19119]

4.23**service**

distinct part of the functionality that is provided by an entity through interfaces [ISO 19119]

capability which a service provider entity makes available to a service user entity at the interface between those entities [ISO 19104 terms repository]

4.24**service interface**

shared boundary between an automated system or human being and another automated system or human being [ISO 19101]

4.25**service metadata**

metadata describing the **operations** and **geographic information** available at a **server** [ISO 19128 draft]

4.26**state**

condition that persists for a period

NOTE The value of a particular feature attribute describes a condition of the feature [ISO 19108].

4.27**transfer protocol**

common set of rules for defining interactions between distributed systems [ISO 19118]

4.28**version**

version of an Implementation Specification (document) and XML Schemas to which the requested operation conforms

NOTE An OWS Implementation Specification version may specify XML Schemas against which an XML encoded operation request or response must conform and should be validated.

5 Conventions

5.1 Abbreviated terms

Some more frequently used abbreviated terms:

API	Application Program Interface
ATM	Atmospheric Type (Namespace)
BPEL	Business Process Execution Language
COTS	Commercial Off The Shelf
CQL	Common Query Language
CRS	Coordinate Reference System

CSW	Catalogue Service for Web
DCE	Distributed Computing Platform
DC	Dublin Core
DCMI	Dublin Core Metadata Initiative
DCP	Distributed Computing Platform
EBRIM	ebXML Registry Information Model
EO	Earth Observation
EOP	Basic Earth Observation Product Type (Namespace)
GML	Geography Markup Language
HMA	Heterogeneous Missions Accessibility
HTTP	HyperText Transport Protocol
ISO	International Organization for Standardization
OGC	Open Geospatial Consortium
OPT	Optical Type (Namespace)
PHR	Pleiades High Resolution Type (Namespace)
SAR	Synthetic Aperture Radar Type (Namespace)
SOAP	Simple Object Access Protocol
SQL	Structured Query Language
UML	Unified Modeling Language
URI	Uniform Resource Identifier
URL	Uniform Resource Locator
URN	Uniform Resource Name
UTF-8	Unicode Transformation Format-8
WSDL	Web Service Definition Language
W3C	World Wide Web Consortium
XML	eXtensible Markup language

5.2 UML notation

Some of the diagrams in this document are presented using the Unified Modeling Language (UML) static structure diagram. The UML notations used in this document are described in Figure 1, below.

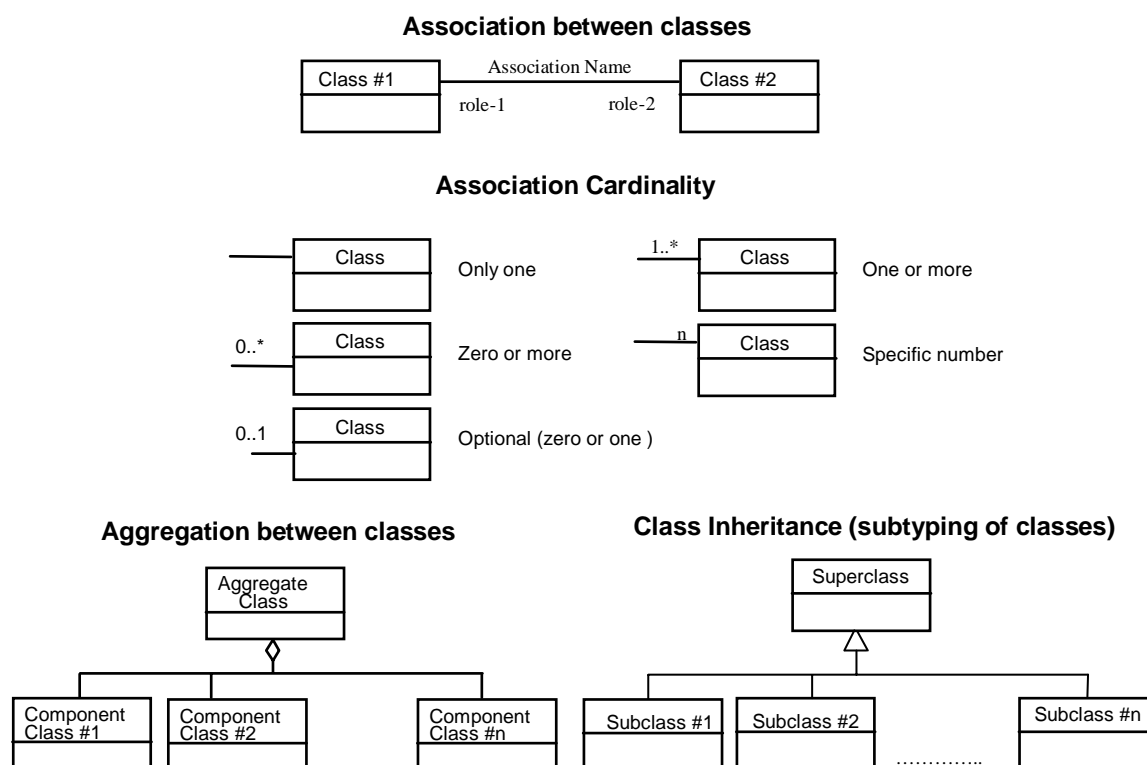


Figure 1: UML notations

In these UML class diagrams, the class boxes with a light background are the primary classes being shown in this diagram, often the classes from one UML package. The class boxes with a gray background are other classes used by these primary classes, usually classes from other packages.

In this diagram, the following stereotypes of UML classes are used:

<<Interface>> A definition of a set of operations that is supported by objects having this interface. An Interface class cannot contain any attributes.

<<Type>> A stereotyped class used for specification of a domain of instances (objects), together with the operations applicable to the objects. A Type class may have attributes and associations.

<<DataType>> A descriptor of a set of values that lack identity (independent existence and the possibility of side effects). A DataType is a class with no operations whose primary purpose is to hold the information.

<<CodeList>> A flexible enumeration that uses string values for expressing a list of potential values. If the list alternatives are completely known, an enumeration shall be used; if the only likely alternatives are known, a code list shall be used.

<<Enumeration>> A data type whose instances form a list of alternative literal values. Enumeration means a short list of well-understood potential values within a class.

In this document, the following standard data types are used:

CharacterString – A sequence of characters

Boolean – A value specifying TRUE or FALSE

Integer – An integer number

Identifier – Unique identifier of an object

URI – An identifier of a resource that provides more information

URL – An identifier of an on-line resource that can be electronically accessed

5.3 Used parts of other documents

This document uses significant parts of OGC™ GML Application Schema for EO Products document [OGC 06-080r3]. To reduce the need to refer to that document, this document copies some of those parts.

6 System context

This section focuses on the purpose, scope and policies of catalogue services that comply with the given profile. It documents special requirements and describes the context of use.

6.1 Application domain

The catalogue services proposed in this profile are intended to support the retrieval of EO products metadata possibly in two steps.

Step 1: identification of collections of interest through a catalogue of collections metadata.

Step 2: identification of EO products of interest within one or several collections through a catalogue of EO products metadata. This profile covers step 2. For the retrieval of EO products metadata, the defined interface should allow to implement both generic clients not aware of sensor specific metadata and more specialized clients aware of sensors specific metadata.

6.2 Essential use cases

The use cases for this profile are the eBRIM profile of CSW use cases applied to Earth Observation. See [OGC 07-110r2].

7 Catalogue Infrastructure Overview

Catalogues are intended to store metadata describing resources published by providers and allow clients to find these resources. These resources metadata are organized in Catalogues according to specific data models, based on registry information model.

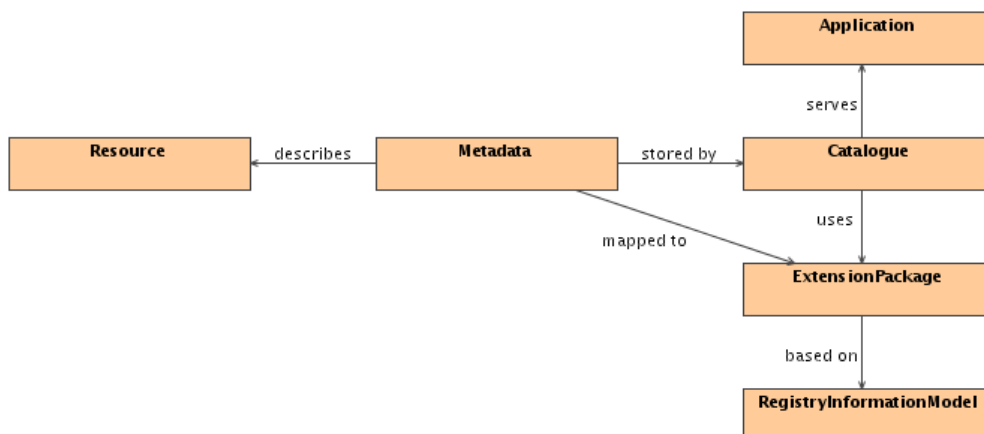


Figure 2: General Catalogue Infrastructure

This schema clearly describes the following:

- *Resources* are described using *Metadata*,
- *Metadata* are stored in *Catalogues*, according to a *ExtensionPackage* defining accurately the mapping of such type of resources (*ExtensionPackage* is resource-specific),
- *ExtensionPackage* is based on a generic model, called the *RegistryInformationModel* (aka *RIM*). The *RegistryInformationModel* is common to all resources within a catalogue,
- *Applications* use *Catalogues* to discover resources through their metadata.

In the Earth Observation context:

- *Resources* are *Earth Observation Products* (aka *EOProducts*),
- *Metadata* (describing *EOProducts*) are encoded into GML documents in conformance with [OGC 06-080r3],
- *Metadata* are stored in *Catalogues* according to the *EOProducts ExtensionPackage*
- The *EOProducts ExtensionPackage* is based on the *ebRIM* (a *RegistryInformationModel* used in an *Application Profile* of CSW 2.0 compliant catalogues),

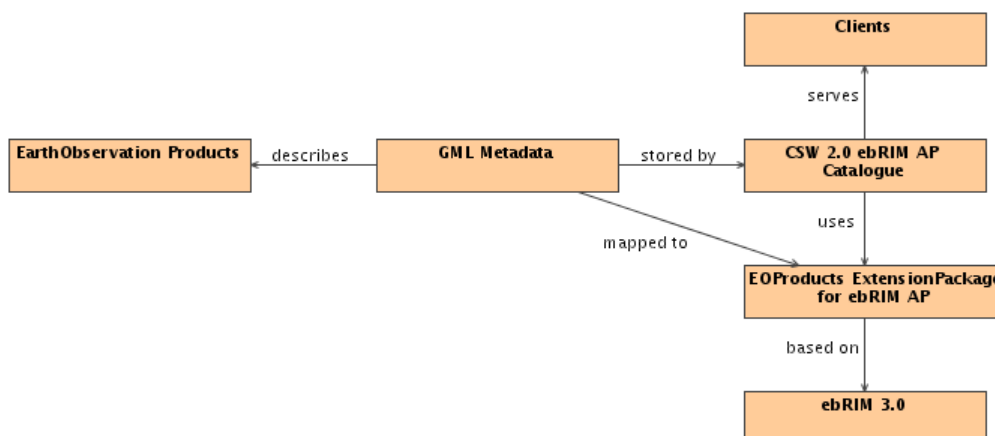


Figure 3: Earth Observation Oriented Catalogue Infrastructure

Specifications define:

- The way to interact with Catalogues through operations on the service (a Web Service in this case), to publish and query data,
- The way to use a registry information model (in this case ebRIM) to allow mapping of resources in Catalogues,
- The way to map each kind of metadata in the RIM (this way is called the extension package). A specific kind of resource (e.g., an Earth Observation Product) shall be modeled using the same set of ebRIM objects in all Catalogues. Indeed, discover queries are strongly dependant of the chosen mapping. Even if this strong dependance can be a drawback for client implementation, flexibility can be enhanced and complexity reduced to the client point of view using mechanisms like stored queries (see chapter 16 of [OGC 07-110r2]). A single and common (standardized) mapping ensures interoperability between Catalogue implementations.

This document defines the extension package for Earth Observation Products. This document extends the the [OGC 07-006r1] OGC™ Catalogue Services Specification 2.0.2 (Corrigendum 2 Release) and the [OGC 07-110r2] CSW-ebRIM Registry Service - Part 1: ebRIM profile of CSW by adding mandatory support of requests and responses in SOAP 1.2.

8 Earth Observation Resource Mapping

8.1 General Information

The scope of the information managed within this profile is the core metadata that are required to distinguish and identify EO Products. Two levels of metadata describe the EO Products, the collection level (i.e., *dataset collection*) and the product level (i.e., *dataset*).

Collection level metadata are defined using the [ISO 19115:2003] ISO/TC211 Metadata Standards. Product level metadata are defined using the [OGC 06-080r3] OGC™ GML Application Schema for EO Products (version 0.1.4r5).

This document defines how the product level metadata can be registered smoothly into CS-W Catalogues implementing the ebRIM Application Profile. It also defines the set of fields that are available for efficient discovery.

Table 1 — EOProduct Metadata Levels

Information resource	Description
EO Product Collection	Mapped to <i>dataset collection</i> in OGC Terminology. Set of metadata that describes an EO Product Collection.
EO Product	Mapped to <i>dataset</i> in OGC Terminology. Set of metadata that describes an EO Product.

These two levels are interrelated according the following schema:

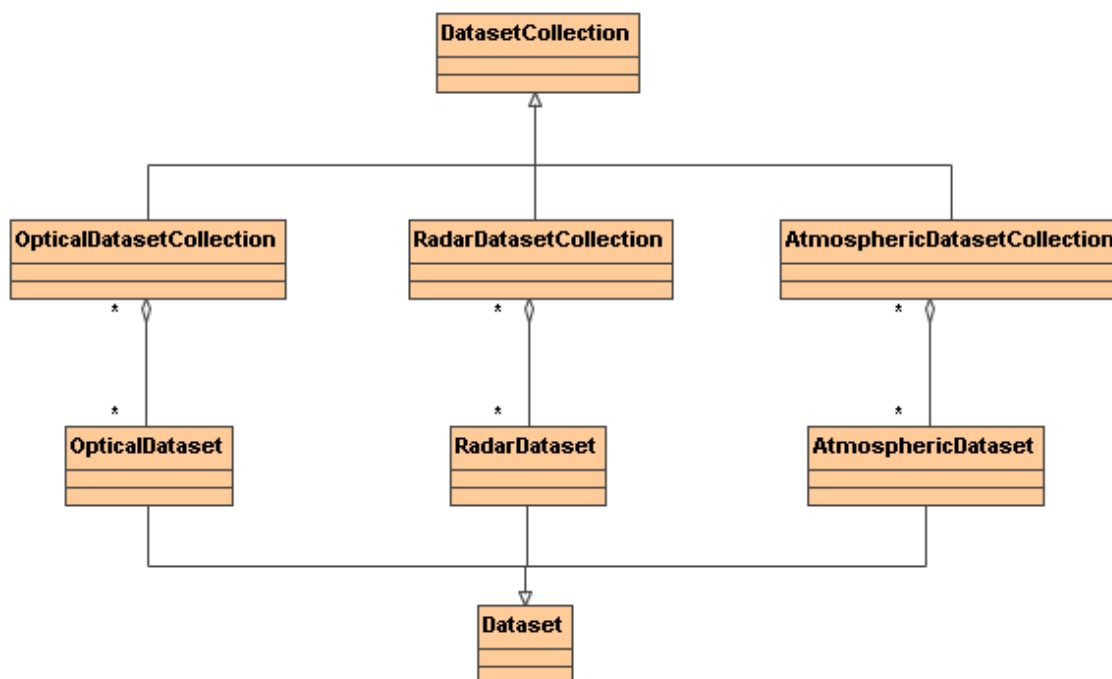


Figure 4: Relationship between EO dataset collections and datasets

8.2 EO Products Metadata Mapping

8.2.1 Earth Observation Product Types

The following picture describes the layered structure of the schemas used to define the different classes of product metadata. The layer structure means that the upper layer main element type is defined by extending a type from the lower level schema.

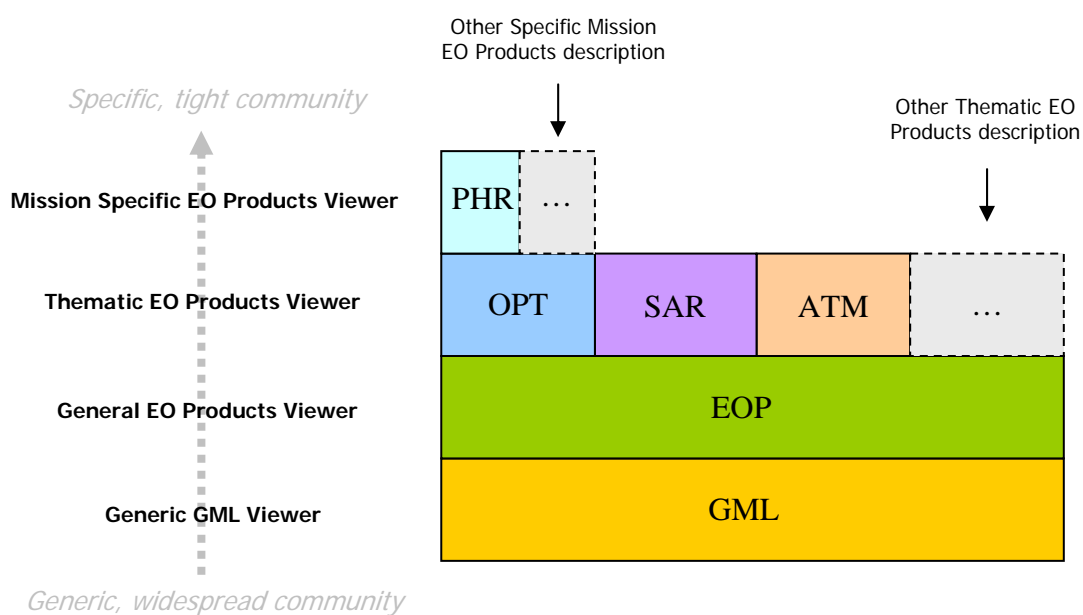


Figure 5 : A layered view of GML EO Products data.

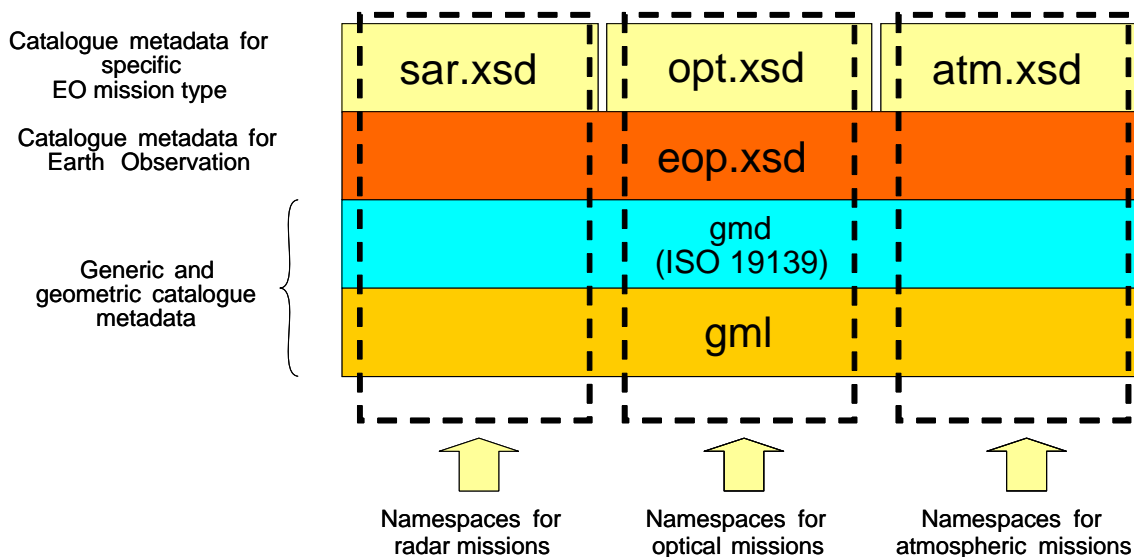


Figure 6: EO Product XML Schemas Structure

The layered approach explained above is extensible. The purpose of the top layer in Figure 6 is to define the most commonly used EO metadata specific to the mission type. This layer can be extended for mission-specific needs as shown in the figure below, e.g. to add Pleiades specific metadata. In this particular example, the optical opt.xsd schema extensions are grouped in an additional schema phr.xsd which is a layer on top of opt.xsd.

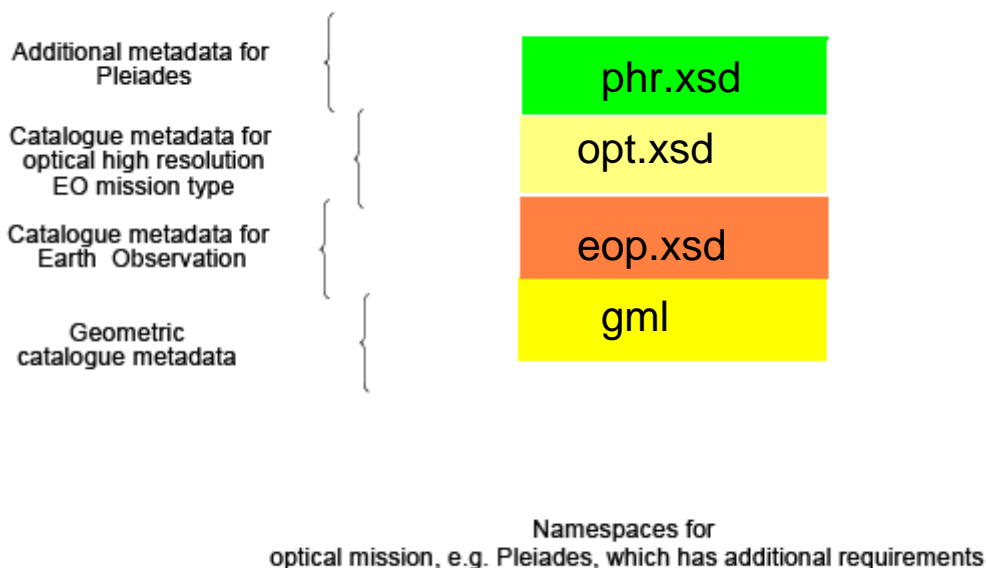


Figure 7: Pleiades dataset layered structure

The element that describes the EO metadata is the “EarthObservation” element which is defined in the SAR (Synthetic Aperture Radar), OPT (Optical), ATM (Atmospheric) specific schemas as an extension of a common EarthObservation element defined in the EOP schema.

EO Products are described using one instance of the following types (or possibly subtypes, more specific) deriving from the eop:EarthObservation,

- sar:EarthObservation
- opt:EarthObservation
- atm:EarthObservation

The eop:EarthObservation element derives from gml:Observation.

8.2.2 ebXML Slot Types Definition

In order to map the EO products to an ebRIM structure, we need to define the range of slot types that will be used in the model.

Slot types range should be defined in the CSW-ebRIM Registry Service - Part 1: ebRIM profile of CSW [OGC 07-110r2] , but since its not the case, the definition takes place in this document.

The following table defines the types allowed for the slotType attribute of ebXML slots. A lot of slot types are based on datatypes defined in the XML Schemas scope.

Table 2 — Slot Types Defintion

Slot Types	Definition and representation of the slot values
<i>anyURI</i>	Represent a Uniform Resource Identifier (URI). An anyURI value can be absolute or relative, and may have an optional fragment identifier (i.e., it may be a URI Reference). This type should be used to specify the intention that the value fulfills the role of a URI as defined by the RFC 2396, as amended by the RFC 2732.
<i>Boolean</i>	Defined as the mathematical concept of binary-valued logic. Accepted values are <i>true</i> and <i>false</i> .
<i>Byte</i>	Defined as the mathematical concept of the integer numbers. Accepted values are integers from <i>-128</i> (inclusive) to <i>+127</i> (inclusive). Note that if the sign is omitted, “+” is assumed.
<i>dateTime</i>	Consist of objects with integer-valued year, month, day, hour and minute properties, a decimal-valued second property, and a boolean timezone property. Each such object also has one decimal-valued method or computed property, <i>timeOnTimeline</i> , whose value is always a decimal number; the values are dimensioned in seconds, the integer 0 is 0001-01-01T00:00:00 and the value of <i>timeOnTimeline</i> for other <i>dateTime</i> values is

Slot Types	Definition and representation of the slot values
	<p>computed using the Gregorian algorithm as modified for leap-seconds. The timeOnTimeline values form two related “timelines”, one for timezoned values and one for non-timezoned values.</p> <p>Lexical representation is ISO 8601. For example, 2002-10-10T12:00:00-05:00 (noon on 10 October 2002, Central Daylight Savings Time as well as Estearn Standard Time in the U.S.) is 2002-10-10T17:00:00Z, five hours later than 2002-10-10T12:00:00Z.</p>
<i>Double</i>	<p>Consist of the values $m \times 2^e$ where m is an integer whose absolute value is less than 2^{53} and e is an integer between -1075 and 970, inclusive. In addition, float also contains the following three special numbers : positive infinity (<i>INF</i>), negative infinity (<i>-INF</i>) and not-a-number (<i>NaN</i>). Positive infinity is greater than all other non-<i>NaN</i> values, negative infinity is smaller than all other non-<i>NaN</i> values. <i>NaN</i> equals itself but is incomparable with any other value.</p> <p>Allowed lexical representations includes <i>-1E4</i>, <i>1267.43233E12</i>, <i>17.78e-2</i>, <i>12</i>, <i>0</i>, <i>INF</i>, ...</p>
<i>Float</i>	<p>Consist of the values $m \times 2^e$ where m is an integer whose absolute value is less than 2^{24} and e is an integer between -149 and 104, inclusive. In addition, float also contains the following three special numbers : positive infinity (<i>INF</i>), negative infinity (<i>-INF</i>) and not-a-number (<i>NaN</i>). Positive infinity is greater than all other non-<i>NaN</i> values, negative infinity is smaller than all other non-<i>NaN</i> values. <i>NaN</i> equals itself but is incomparable with any other value.</p> <p>Allowed lexical representations includes <i>-1E4</i>, <i>1267.43233E12</i>, <i>17.78e-2</i>, <i>12</i>, <i>0</i>, <i>INF</i>, ...</p>
<i>geometry</i>	Represent a GML geometry, expressed in its XML format.
<i>Int</i>	<p>Defined as the mathematical concept of the integer numbers.</p> <p>Accepted values are integers from -2147483648 (inclusive) to $+2147483647$ (inclusive). Note that if the sign is omitted, “+” is assumed.</p>
<i>Long</i>	<p>Defined as the mathematical concept of the integer numbers.</p> <p>Accepted values are integers from -9223372036854775808 (inclusive) to $+9223372036854775807$ (inclusive). Note that if the sign is omitted, “+” is assumed.</p>
<i>Short</i>	<p>Defined as the mathematical concept of the integer numbers.</p> <p>Accepted values are integers from -32768 (inclusive) to $+32767$ (inclusive). Note that if the sign is omitted, “+” is assumed.</p>
<i>String</i>	Represent alphanumeric character strings.

8.2.3 Mapping Schema Structure

The following sections will describe the eBRIM schema needed to map the Earth Observation metadata onto the eBusiness Registry Information Model (eBRIM). That schema defines the Catalogue discovery abilities and efficiency.

The EO schema is composed of three parts:

- the main container to store the observation metadata and the acquisition parameters,
- the EO Product Types taxonomy (hierarchical) to classify the main container
- multiple associated metadata containers

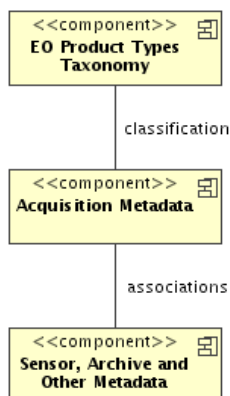


Figure 8: EO Products Mapping Schema Structure

8.2.4 Acquisition Parameters

In an eBRIM Catalogue, each EO Product instance is represented by an *ExtrinsicObject* with the ‘*urn:x-ogc:specification:csw-ebrim:ObjectType:EO:EOProduct*’ *objectType* attribute. This *ExtrinsicObject* is the main object of the EO Product mapping schema. It contains a set of attributes, matching the queryable metadata coming from the GML document. These attributes characterize directly the product acquisition.

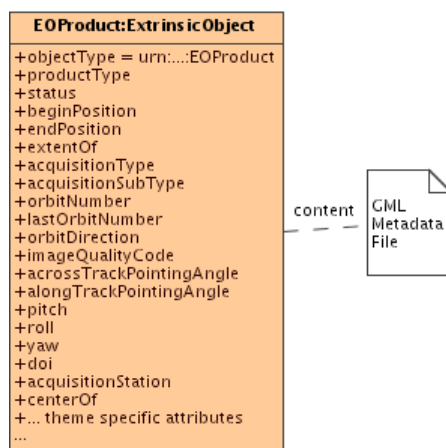


Figure 9: EO Products instance

The GML metadata file is linked to the main *ExtrinsicObject* as *content* (this is the related *RepositoryItem*). This can be done either internally if the Catalogue is also a repository (the GML file is stored in the Catalogue), or externally if the Catalogue is only a registry (the GML file is linked, or generated from available up-to-date metadata). These implementation details are explained in depth in the Annex C.

All representative acquisition parameters are available (as fields or slots) for extended search. It allows queries like:

- “Give me all EO Product instances intersecting this footprint, measured after this date and acquired with an Across-Track Pointing Angle less than x degrees”.

More formally:

- “Give me all *ExtrinsicObjects* with the *objectType* equals to ‘urn:x-ogc:specification:csw-ebRim:ObjectType:EO:EOProduct’, the *extentOf* slot value – a geometry – intersecting this box, the *beginPosition* value – a ISO 8601 date - greater than this date and the *alongTrackPointingAngle* slot value – a double - less than x ”.

Using the CS-W ebRIM request, it gives:

```
<?xml version="1.0" encoding="UTF-8"?>
<csw:GetRecords
  xmlns:csw="http://www.opengis.net/cat/csw/2.0.2"
  xmlns:ogc="http://www.opengis.net/ogc"
  xmlns:gml="http://www.opengis.net/gml"
  xmlns:wrs="http://www.opengis.net/cat/wrs/1.0"
  xmlns:rim="urn:oasis:names:tc:ebxml-regrep:xsd:rim:3.0"
  outputSchema="urn:oasis:names:tc:ebxml-regrep:xsd:rim:3.0"
  service="CSW"
  version="2.0.2"
  resultType="results"
  startPosition="1"
  maxRecords="20">
  <csw:Query typeNames="rim:ExtrinsicObject">
    <csw:ElementSetName typeNames="rim:ExtrinsicObject">full</csw:ElementSetName>
    <csw:Constraint version="1.1.0">
      <ogc:Filter>
        <ogc:And>
          <!-- This clause means "returned ExtrinsicObjects must represent EOProduct" -->
          <ogc:PropertyIsEqualTo>
            <ogc:PropertyName>/rim:ExtrinsicObject/@objectType</ogc:PropertyName>
            <ogc:Literal>urn:x-ogc:specification:csw-ebRim:ObjectType:EO:EOProduct</ogc:Literal>
          </ogc:PropertyIsEqualTo>
          <!-- This clause mean "ExtrinsicObject's extentOf slot value must intersect with this box" -->
          <ogc:BBOX>
            <ogc:PropertyName>/rim:ExtrinsicObject/rim:Slot[@name='urn:ogc:def:ebRIM-Slot:OGC-06-131:multiExtentOf']/wrs:ValueList/wrs:AnyValue</ogc:PropertyName>
            <gml:Envelope>
              <gml:lowerCorner>48.86 -124.18</gml:lowerCorner>
              <gml:upperCorner>51.72 -111.64</gml:upperCorner>
            </gml:Envelope>
          </ogc:BBOX>
          <!-- This clause means "ExtrinsicObject's acquisition beginPosition slot value must be greater than that date" -->
          <ogc:PropertyIsGreaterThan>
            <ogc:PropertyName>/rim:ExtrinsicObject/rim:Slot[@name='urn:ogc:def:ebRIM-Slot:OGC-06-131:beginPosition']/rim:ValueList/rim:Value</ogc:PropertyName>
            <ogc:Literal>2006-07-15T00:00:00Z</ogc:Literal>
          </ogc:PropertyIsGreaterThan>
          <!-- This clause means "ExtrinsicObject's acquisitionAlongTrackPointingAngle must be equals to that value" -->
          <ogc:PropertyIsEqualTo>
            <ogc:PropertyName>/rim:ExtrinsicObject/rim:Slot[@name='urn:ogc:def:ebRIM-Slot:OGC-06-131:alongTrackPointingAngle']/rim:ValueList/rim:Value
            <ogc:Literal>15.3</ogc:Literal>
          </ogc:PropertyIsEqualTo>
        </ogc:And>
      </ogc:Filter>
    </csw:Constraint>
  </csw:Query>
</csw:GetRecords>
```

Every EO Product instance will have the general eop fields in common, plus their theme and mission-specific fields. The main *ExtrinsicObject* enables searches on the EO Products **metadata and acquisition parameters**.

Following table details the use of predefined attributes and slots, in order to map information coming from the GML metadata file to the *ExtrinsicObject* representing the EOProduct.

The eop EO Product identifier is mapped to an *ExternalIdentifier* linked to this *ExtrinsicObject*, as shown in the figure.

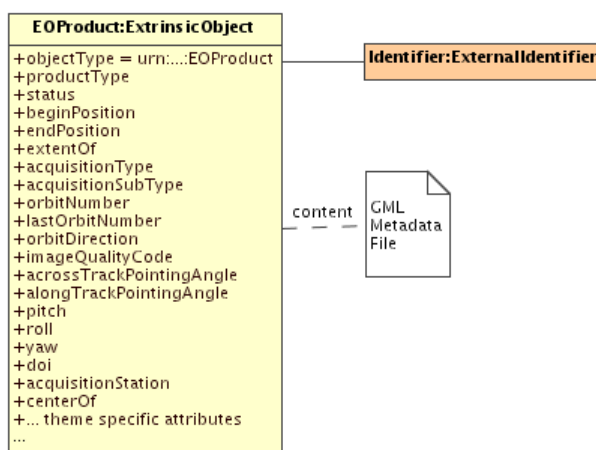


Figure 10: EO Products instance

Table 3 — EOProduct ExtrinsicObject Correspondence

GML Metadata XPath	EOProduct ExtrinsicObject Attribute	(Slot)	Queryable
“urn:x-ogc:specification:csw-ebrim:ObjectType:EO:EOProduct” (fixed value)	/rim:ExtrinsicObject/@objectType	/	Yes
/eop:EarthObservation/gml:metaDataProperty/eop:EarthObservation MetaData/eop:identifier	/rim:ExternalIdentifier/@value (linked to the EOProduct ExtrinsicObject by the ExternalIdentifier’s registryObject attribute)	/	No
/eop:EarthObservation/gml:metaDataProperty/eop:EarthObservation MetaData/eop:doi	/rim:ExtrinsicObject[@objectType=“urn:x-ogc:specification:csw- ebrim:ObjectType:EO:EOProduct”]/rim:Slot[@name=“urn:ogc:def:ebRIM- Slot:OGC-06-131:doi”]/rim:ValueList/rim:Value[1]	string	Yes
/eop:EarthObservation/gml:metaDataProperty/eop:EarthObservation MetaData/eop:parentIdentifier	/rim:ExtrinsicObject[@objectType=“urn:x-ogc:specification:csw- ebrim:ObjectType:EO:EOProduct”]/rim:Slot[@name=“urn:ogc:def:ebRIM- Slot:OGC-06-131:parentIdentifier”]/rim:ValueList/rim:Value[1]	string	Yes
/eop:EarthObservation/gml:metaDataProperty/eop:EarthObservation MetaData/eop:productType	/rim:ExtrinsicObject[@objectType=“urn:x-ogc:specification:csw- ebrim:ObjectType:EO:EOProduct”]/rim:Slot[@name=“urn:ogc:def:ebRIM- Slot:OGC-06-131:productType”]/rim:ValueList/rim:Value[1]	string	Yes
/eop:EarthObservation/gml:metaDataProperty/eop:EarthObservation MetaData/eop:status	/rim:ExtrinsicObject[@objectType=“urn:x-ogc:specification:csw- ebrim:ObjectType:EO:EOProduct”]/rim:Slot[@name=“urn:ogc:def:ebRIM- Slot:OGC-06-131:status”]/rim:ValueList/rim:Value[1]	string	Yes
/eop:EarthObservation/gml:metaDataProperty/eop:EarthObservation MetaData/eop:vendorSpecific/eop:SpecificInformation/eop:localAttri bute	/rim:ExtrinsicObject[@objectType=“urn:x-ogc:specification:csw- ebrim:ObjectType:EO:EOProduct”]/rim:Slot[@name=“urn:ogc:def:ebRIM- Slot:OGC-06-131:vendorSpecificAttributes”]/rim:ValueList/rim:Value[*] ³	string	No

² This field is intended to define if properties are queryable. Actually, some description metadata are present in the eBRIM model only for presentation reasons. These information are not queryable, so they cannot appear in catalog request, but they are useful in catalog responses to enhance the presentation. By adding these metadata in the ebXML response to a query, we avoid multiple GML EO Products fetching. As far as legacy catalogues are not able to support all the queryable properties, these legacy systems should ignore unsupported queryables and process the query as far as possible.

GML Metadata XPath	EOPRODUCT ExtrinsicObject Attribute	(Slot)	Querya
/eop:EarthObservation/gml:metaDataProperty/eop:EarthObservation Metadata/eop:vendorSpecific/eop:SpecificInformation/eop:localValue	/rim:ExtrinsicObject[@objectType="urn:x-ogc:specification:csw- ebrim:ObjectType:EO:EOPRODUCT"]/rim:Slot[@name="urn:ogc:def:ebRIM- Slot:OGC-06-131:vendorSpecificValues"]/rim:ValueList/rim:Value[*]	string	No
/eop:EarthObservation/gml:target/hma:Footprint/gml:multiExtentOf	/rim:ExtrinsicObject[@objectType="urn:x-ogc:specification:csw- ebrim:ObjectType:EO:EOPRODUCT"]/rim:Slot[@name="urn:ogc:def:ebRIM- Slot:OGC-06-131:multiExtentOf"]/wrs:ValueList/wrs:AnyValue[1] ⁴	geometry (MultiPolygon)	Yes
/eop:EarthObservation/gml:target/eop:Footprint/gml:centerOf	/rim:ExtrinsicObject[@objectType="urn:x-ogc:specification:csw- ebrim:ObjectType:EO:EOPRODUCT"]/rim:Slot[@name="urn:ogc:def:ebRIM- Slot:OGC-06-131:centerOf"]/wrs:ValueList/wrs:AnyValue[1]	geometry (Point)	Yes
/eop:EarthObservation/gml:metaDataProperty/eop:EarthObservation Metadata/eop:acquisitionType	/rim:ExtrinsicObject[@objectType="urn:x-ogc:specification:csw- ebrim:ObjectType:EO:EOPRODUCT"]/rim:Slot[@name="urn:ogc:def:ebRIM- Slot:OGC-06-131:acquisitionType"]/rim:ValueList/rim:Value[1]	string	Yes
/eop:EarthObservation/gml:metaDataProperty/eop:EarthObservation Metadata/eop:acquisitionSubType	/rim:ExtrinsicObject[@objectType="urn:x-ogc:specification:csw- ebrim:ObjectType:EO:EOPRODUCT"]/rim:Slot[@name="urn:ogc:def:ebRIM- Slot:OGC-06-131:acquisitionSubType"]/rim:ValueList/rim:Value[1]	string	Yes
/eop:EarthObservation/gml:validTime/gml:TimePeriod/gml:beginPosition	/rim:ExtrinsicObject[@objectType="urn:x-ogc:specification:csw- ebrim:ObjectType:EO:EOPRODUCT"]/rim:Slot[@name="urn:ogc:def:ebRIM- Slot:OGC-06-131:beginPosition"]/rim:ValueList/rim:Value[1]	dateTime	Yes

³ Slots “*vendorSpecificAttributes*” and “*vendorSpecificValues*” are intimately linked, since the first one contains all values of eop:localAttribute’s elements (ordered) and the second one all values of eop:localValue’s elements (ordered). So they are either both present or both missing, and they always have the same number of slot values. Value *n* of the Slot “*vendorSpecificValues*” is the localValue corresponding to the localAttribute encoded as the *n*th value of the Slot “*vendorSpecificAttributes*”.

⁴ See section 7.8 (Spatial References) of the doc [OGC 07-110] (ebRIM profile of CSW) to see how to include GML data into ebRIM Slots.

GML Metadata XPath	EOProduct ExtrinsicObject Attribute	(Slot)	Querya
/eop:EarthObservation/gml:validTime/gml:TimePeriod/gml:endPosition	/rim:ExtrinsicObject[@objectType="urn:x-ogc:specification:csw-ebrim:ObjectType:EO:EOProduct"]/rim:Slot[@name="urn:ogc:def:ebRIM-Slot:OGC-06-131:endPosition"]/rim:ValueList/rim:Value[1]	dateTime	Yes
/eop:EarthObservation/gml:metaDataProperty/eop:EarthObservationMetaData/eop:downlinkedTo/eop:DownlinkInformation/eop:acquisitionStation	/rim:ExtrinsicObject[@objectType="urn:x-ogc:specification:csw-ebrim:ObjectType:EO:EOProduct"]/rim:Slot[@name="urn:ogc:def:ebRIM-Slot:OGC-06-131:acquisitionStation"]/rim:ValueList/rim:Value[1]	string	Yes
/eop:EarthObservation/gml:metaDataProperty/eop:EarthObservationMetaData/eop:downlinkedTo/eop:DownlinkInformation/eop:acquisitionDate	/rim:ExtrinsicObject[@objectType="urn:x-ogc:specification:csw-ebrim:ObjectType:EO:EOProduct"]/rim:Slot[@name="urn:ogc:def:ebRIM-Slot:OGC-06-131:acquisitionDate"]/rim:ValueList/rim:Value[1]	dateTime	Yes
/eop:EarthObservation/gml:using/eop:EarthObservationEquipment/eop:acquisitionParameters/eop:Acquisition/eop:orbitNumber	/rim:ExtrinsicObject[@objectType="urn:x-ogc:specification:csw-ebrim:ObjectType:EO:EOProduct"]/rim:Slot[@name="urn:ogc:def:ebRIM-Slot:OGC-06-131:orbitNumber"]/rim:ValueList/rim:Value[1]	int	Yes
/eop:EarthObservation/gml:using/eop:EarthObservationEquipment/eop:acquisitionParameters/eop:Acquisition/eop:lastOrbitNumber	/rim:ExtrinsicObject[@objectType="urn:x-ogc:specification:csw-ebrim:ObjectType:EO:EOProduct"]/rim:Slot[@name="urn:ogc:def:ebRIM-Slot:OGC-06-131:lastOrbitNumber"]/rim:ValueList/rim:Value[1]	int	Yes
/eop:EarthObservation/gml:using/eop:EarthObservationEquipment/eop:acquisitionParameters/eop:Acquisition/eop:orbitDirection	/rim:ExtrinsicObject[@objectType="urn:x-ogc:specification:csw-ebrim:ObjectType:EO:EOProduct"]/rim:Slot[@name="urn:ogc:def:ebRIM-Slot:OGC-06-131:orbitDirection"]/rim:ValueList/rim:Value[1]	string	Yes
/eop:EarthObservation/gml:using/eop:EarthObservationEquipment/eop:acquisitionParameters/eop:Acquisition/eop:acrossTrackPointingAngle	/rim:ExtrinsicObject[@objectType="urn:x-ogc:specification:csw-ebrim:ObjectType:EO:EOProduct"]/rim:Slot[@name="urn:ogc:def:ebRIM-Slot:OGC-06-131:acrossTrackPointingAngle"]/rim:ValueList/rim:Value[1]	double	Yes
/eop:EarthObservation/gml:using/eop:EarthObservationEquipment/eop:acquisitionParameters/eop:Acquisition/eop:alongTrackPointingAngle	/rim:ExtrinsicObject[@objectType="urn:x-ogc:specification:csw-ebrim:ObjectType:EO:EOProduct"]/rim:Slot[@name="urn:ogc:def:ebRIM-Slot:OGC-06-131:alongTrackPointingAngle"]/rim:ValueList/rim:Value[1]	double	Yes
/eop:EarthObservation/gml:using/eop:EarthObservationEquipment/eop:acquisitionParameters/eop:Acquisition/eop:pitch	/rim:ExtrinsicObject[@objectType="urn:x-ogc:specification:csw-ebrim:ObjectType:EO:EOProduct"]/rim:Slot[@name="urn:ogc:def:ebRIM-Slot:OGC-06-131:pitch"]/rim:ValueList/rim:Value[1]	int	Yes

GML Metadata XPath	EOProduct ExtrinsicObject Attribute	(Slot)	Querya
/eop:EarthObservation/gml:using/eop:EarthObservationEquipment/eop:acquisitionParameters/eop:Acquisition/eop:yaw	/rim:ExtrinsicObject[@objectType="urn:x-ogc:specification:csw-ebRIM:ObjectType:EO:EOProduct"]/rim:Slot[@name="urn:ogc:def:ebRIM-Slot:OGC-06-131:yaw"]/rim:ValueList/rim:Value[1]	int	Yes
/eop:EarthObservation/gml:using/eop:EarthObservationEquipment/eop:acquisitionParameters/eop:Acquisition/eop:roll	/rim:ExtrinsicObject[@objectType="urn:x-ogc:specification:csw-ebRIM:ObjectType:EO:EOProduct"]/rim:Slot[@name="urn:ogc:def:ebRIM-Slot:OGC-06-131:roll"]/rim:ValueList/rim:Value[1]	int	Yes
/eop:EarthObservation/gml:using/eop:EarthObservationEquipment/eop:acquisitionParameters/eop:Acquisition/eop:ascendingNodeDate	/rim:ExtrinsicObject[@objectType="urn:x-ogc:specification:csw-ebRIM:ObjectType:EO:EOProduct"]/rim:Slot[@name="urn:ogc:def:ebRIM-Slot:OGC-06-131:ascendingNodeDate"]/rim:ValueList/rim:Value[1]	dateTime	Yes
/eop:EarthObservation/gml:using/eop:EarthObservationEquipment/eop:acquisitionParameters/eop:Acquisition/eop:startTimeFromAscendingNode	/rim:ExtrinsicObject[@objectType="urn:x-ogc:specification:csw-ebRIM:ObjectType:EO:EOProduct"]/rim:Slot[@name="urn:ogc:def:ebRIM-Slot:OGC-06-131:startTimeFromAscendingNode"]/rim:ValueList/rim:Value[1]	double	Yes
/eop:EarthObservation/gml:using/eop:EarthObservationEquipment/eop:acquisitionParameters/eop:Acquisition/eop:completionTimeFromAscendingNode	/rim:ExtrinsicObject[@objectType="urn:x-ogc:specification:csw-ebRIM:ObjectType:EO:EOProduct"]/rim:Slot[@name="urn:ogc:def:ebRIM-Slot:OGC-06-131:completionTimeFromAscendingNode"]/rim:ValueList/rim:Value[1]	double	Yes
/eop:EarthObservation/gml:using/eop:EarthObservationEquipment/eop:acquisitionParameters/eop:Acquisition/eop:ascendingNodeLongitude	/rim:ExtrinsicObject[@objectType="urn:x-ogc:specification:csw-ebRIM:ObjectType:EO:EOProduct"]/rim:Slot[@name="urn:ogc:def:ebRIM-Slot:OGC-06-131:ascendingNodeLongitude"]/rim:ValueList/rim:Value[1]	double	Yes
/eop:EarthObservation/gml:using/eop:EarthObservationEquipment/eop:acquisitionParameters/eop:Acquisition/eop:orbitDuration	/rim:ExtrinsicObject[@objectType="urn:x-ogc:specification:csw-ebRIM:ObjectType:EO:EOProduct"]/rim:Slot[@name="urn:ogc:def:ebRIM-Slot:OGC-06-131:orbitDuration"]/rim:ValueList/rim:Value[1]	double	Yes
/eop:EarthObservation/gml:using/eop:EarthObservationEquipment/eop:acquisitionParameters/eop:Acquisition/eop:incidenceAngle	/rim:ExtrinsicObject[@objectType="urn:x-ogc:specification:csw-ebRIM:ObjectType:EO:EOProduct"]/rim:Slot[@name="urn:ogc:def:ebRIM-Slot:OGC-06-131:incidenceAngle"]/rim:ValueList/rim:Value[1]	double	Yes

GML Metadata XPath	EOProduct ExtrinsicObject Attribute	(Slot)	Querya
/eop:EarthObservation/gml:metaDataProperty/eop:EarthObservation MetaData/eop:imageQualityDegradation	/rim:ExtrinsicObject[@objectType="urn:x-ogc:specification:csw- ebrim:ObjectType:EO:EOProduct"]/rim:Slot[@name="urn:ogc:def:ebRIM- Slot:OGC-06-131:imageQualityDegradation"]/rim:ValueList/rim:Value[1]	double	Yes
/eop:EarthObservation/gml:metaDataProperty/eop:EarthObservation MetaData/eop:imageQualityDegradationQuotationMode	/rim:ExtrinsicObject[@objectType="urn:x-ogc:specification:csw- ebrim:ObjectType:EO:EOProduct"]/rim:Slot[@name="urn:ogc:def:ebRIM- Slot:OGC-06- 131:imageQualityDegradationQuotationMode"]/rim:ValueList/rim:Value[1]	string	Yes
/eop:EarthObservation/gml:metaDataProperty/eop:EarthObservation MetaData/eop:processing/eop:ProcessingInformation/eop:composite Type	/rim:ExtrinsicObject[@objectType="urn:x-ogc:specification:csw- ebrim:ObjectType:EO:EOProduct"]/rim:Slot[@name="urn:ogc:def:ebRIM- Slot:OGC-06-131:compositeType"]/rim:ValueList/rim:Value[1]	string	No
/eop:EarthObservation/gml:metaDataProperty/eop:EarthObservation MetaData/eop:processing/eop:ProcessingInformation/eop:method	/rim:ExtrinsicObject[@objectType="urn:x-ogc:specification:csw- ebrim:ObjectType:EO:EOProduct"]/rim:Slot[@name="urn:ogc:def:ebRIM- Slot:OGC-06-131:method"]/rim:ValueList/rim:Value[1]	string	No
/eop:EarthObservation/gml:metaDataProperty/eop:EarthObservation MetaData/eop:processing/eop:ProcessingInformation/eop:methodVer sion	/rim:ExtrinsicObject[@objectType="urn:x-ogc:specification:csw- ebrim:ObjectType:EO:EOProduct"]/rim:Slot[@name="urn:ogc:def:ebRIM- Slot:OGC-06-131:methodVersion"]/rim:ValueList/rim:Value[1]	string	No
/eop:EarthObservation/gml:metaDataProperty/eop:EarthObservation MetaData/eop:processing/eop:ProcessingInformation/eop:processorN ame	/rim:ExtrinsicObject[@objectType="urn:x-ogc:specification:csw- ebrim:ObjectType:EO:EOProduct"]/rim:Slot[@name="urn:ogc:def:ebRIM- Slot:OGC-06-131:processorName"]/rim:ValueList/rim:Value[1]	string	No
/eop:EarthObservation/gml:metaDataProperty/eop:EarthObservation MetaData/eop:processing/eop:ProcessingInformation/eop:processorV ersion	/rim:ExtrinsicObject[@objectType="urn:x-ogc:specification:csw- ebrim:ObjectType:EO:EOProduct"]/rim:Slot[@name="urn:ogc:def:ebRIM- Slot:OGC-06-131:processorVersion"]/rim:ValueList/rim:Value[1]	string	No
/eop:EarthObservation/gml:metaDataProperty/eop:EarthObservation MetaData/eop:processing/eop:ProcessingInformation/eop:processing Level	/rim:ExtrinsicObject[@objectType="urn:x-ogc:specification:csw- ebrim:ObjectType:EO:EOProduct"]/rim:Slot[@name="urn:ogc:def:ebRIM- Slot:OGC-06-131:processingLevel"]/rim:ValueList/rim:Value[1]	string	No

GML Metadata XPath	EOProduct ExtrinsicObject Attribute	(Slot)	Querya
/eop:EarthObservation/gml:metaDataProperty/eop:EarthObservation MetaData/eop:processing/eop:ProcessingInformation/eop:nativeProductFormat	/rim:ExtrinsicObject[@objectType="urn:x-ogc:specification:csw- ebrim:ObjectType:EO:EOProduct"]/rim:Slot[@name="urn:ogc:def:ebRIM- Slot:OGC-06-131:nativeProductFormat"]/rim:ValueList/rim:Value[1]	string	No

8.2.5 Earth Observation Taxonomy

A taxonomy is needed to distinguish EOProduct types in the ebRIM Catalogue (at the thematic or mission-specific levels). That taxonomy is modeled using a *ClassificationScheme* object and a hierarchy of *ClassificationNodes*:

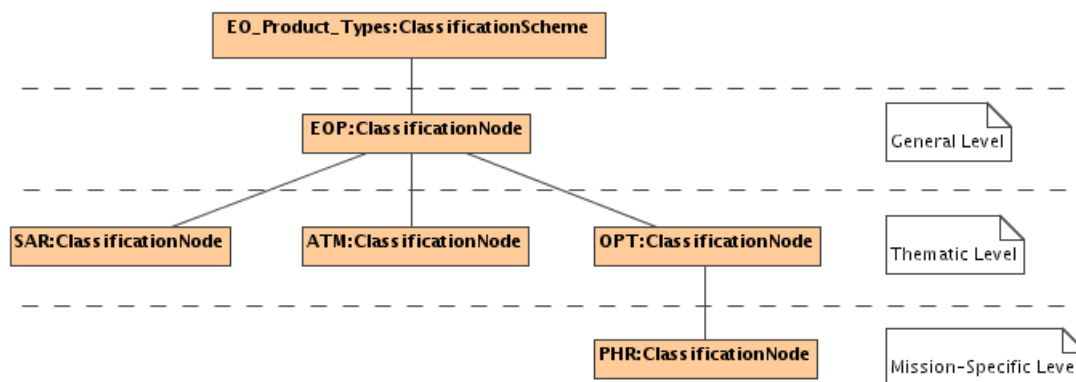


Figure 11: EO Product Types Taxonomy

Each EO Product is classified in the taxonomy. The EO Product *ExtrinsicObject* is linked to its corresponding *ClassificationNode* through a *Classification* object. This allows EO Products discovery by **acquisition type**.

For example, the following query allows to fetch the EOProducts types *ClassificationScheme* in order to retrieve all children or descendants *ClassificationNodes*. Classified *ExtrinsicObject* representing EOProducts can be discovered through *Classifications* linked to such *ClassificationNodes*.

Example 1 – GetRecords query, to fetch ClassificationScheme.

```

<?xml version="1.0" encoding="UTF-8"?>
<csw:GetRecords
  xmlns:csw="http://www.opengis.net/cat/csw/2.0.2"
  xmlns:ogc="http://www.opengis.net/ogc"
  xmlns:rim="urn:oasis:names:tc:ebxml-regrep:xsd:rim:3.0"
  outputSchema="urn:oasis:names:tc:ebxml-regrep:xsd:rim:3.0"
  version="2.0.2"
  resultType="results"
  startPosition="1"
  maxRecords="20"
  service="CSW">
  <csw:Query typeNames="rim:ClassificationScheme">
    <csw:ElementSetName typeNames="rim:ClassificationScheme">full</csw:ElementSetName>
    <csw:Constraint version="1.1.0">
      <ogc:Filter>
        <!-- This clause means "Get the EO_Product_Types ClassificationScheme" -->
        <ogc:PropertyIsEqualTo>
          <ogc:PropertyName>/rim:ClassificationScheme/Name/LocalizedString/@value</ogc:PropertyName>
          <ogc:Literal>EO_Product_Types</ogc:Literal>
        </ogc:PropertyIsEqualTo>
      </ogc:Filter>
    </csw:Constraint>
  </csw:Query>
</csw:GetRecords>
  
```

Such relationship allows queries like:

- “Give me all EO Products instances of type PHR”

More formally:

- “Give me all objects linked to the PHR ClassificationNode through a Classification”.

Example 2 – GetRecords query based on acquisition type.

```
<?xml version="1.0" encoding="UTF-8"?>
<csw:GetRecords
  xmlns:csw="http://www.opengis.net/cat/csw/2.0.2"
  xmlns:ogc="http://www.opengis.net/ogc"
  xmlns:rim="urn:oasis:names:tc:ebxml-regrep:xsd:rim:3.0"
  outputSchema="urn:oasis:names:tc:ebxml-regrep:xsd:rim:3.0"
  version="2.0.2"
  resultType="results"
  startPosition="1"
  maxRecords="20"
  service="CSW">
  <csw:Query typeNames="rim:ExtrinsicObject rim:Classification rim:ClassificationNode">
    <csw:ElementSetName typeNames="rim:ExtrinsicObject">full</csw:ElementSetName>
    <csw:Constraint version="1.1.0">
      <ogc:Filter>
        <ogc:And>
          <!-- This clause means "Select the PHR ClassificationNode" -->
          <ogc:PropertyIsEqualTo>
            <ogc:PropertyName>/rim:ClassificationNode/@code</ogc:PropertyName>
            <ogc:Literal>PHR</ogc:Literal>
          </ogc:PropertyIsEqualTo>
          <!-- This clause means "Get Classification linked to the PHR ClassificationNode" -->
          <ogc:PropertyIsEqualTo>
            <ogc:PropertyName>/rim:Classification/@classificationNode</ogc:PropertyName>
            <ogc:PropertyName>/rim:ClassificationNode/@id</ogc:PropertyName>
          </ogc:PropertyIsEqualTo>
          <!-- This clause means "Such Classifications must classify ExtrinsicObject" -->
          <ogc:PropertyIsEqualTo>
            <ogc:PropertyName>/rim:Classification/@classifiedObject</ogc:PropertyName>
            <ogc:PropertyName>/rim:ExtrinsicObject/@id</ogc:PropertyName>
          </ogc:PropertyIsEqualTo>
          <!-- This clause means "Classified ExtrinsicObjects must be of type urn:...:EOProduct" -->
          <ogc:PropertyIsEqualTo>
            <ogc:PropertyName>/rim:ExtrinsicObject/@objectType</ogc:PropertyName>
            <ogc:Literal>urn:x-ogc:specification:csw-ebxml:ObjectType:EO:EOProduct</ogc:Literal>
          </ogc:PropertyIsEqualTo>
        </ogc:And>
      </ogc:Filter>
    </csw:Constraint>
  </csw:Query>
</csw:GetRecords>
```

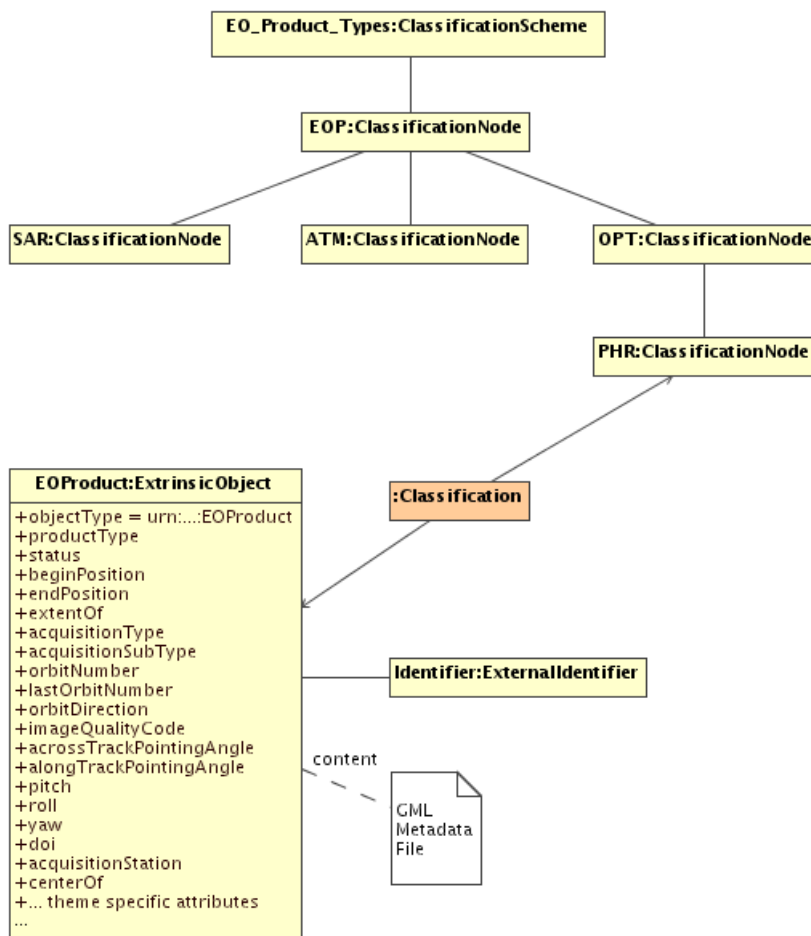


Figure 12: EO Product classified

8.2.6 Platform, Product and Archiving Metadata

Additional information is linked to the main EO Product *ExtrinsicObject*. These additional metadata are stored into specific *ExtrinsicObjects*, linked to the main one using *Associations*.

The Acquisition Platform parameters (i.e., Platform, Instrument and Sensor) are stored in an *ExtrinsicObject* having the *objectType* attribute set to ‘*urn:x-ogc:specification:csw-ebrim:ObjectType:EO:EOAcquisitionPlatform*’. It is linked to the main *ExtrinsicObject* through an *Association* object, with the *associationType* attribute equals to ‘*urn:x-ogc:specification:csw-ebrim:AssociationType:EO:AcquiredBy*’.

An acquisition Platform metadata set will be common to multiple acquisitions, defining therefore a n:1 association from the EO Product *ExtrinsicObject* to the matching EO Acquisition Platform *ExtrinsicObject*.

Such information ensures EO Products search by **acquisition platform**, and provides a way to do queries like:

- “Give me all EO Product acquired by this kind of Sensor”

More formally:

- “Give me all ExtrinsicObjects with objectType equals to ‘urn:x-ogc:specification:csw-ebri:m:ObjectType:EO:EOProduct’, which are source of an Association of type ‘urn:x-ogc:specification:csw-ebri:m:AssociationType:EO:AcquiredBy’ pointing – as target – to an ExtrinsicObject having as objectType ‘urn:x-ogc:specification:csw-ebri:m:ObjectType:EO:EOAcquisitionPlatform’ and having this as sensorType slot value”.

In ebRIM, the CS-W request is formulated as :

```
<?xml version='1.0' encoding='utf-8' ?>
<csw:GetRecords
xmlns:csw="http://www.opengis.net/cat/csw/2.0.2"
xmlns:ogc="http://www.opengis.net/ogc"
xmlns:gml="http://www.opengis.net/gml"
xmlns:rim="urn:oasis:names:tc:ebxml-regrep:xsd:rim:3.0"
outputSchema="urn:oasis:names:tc:ebxml-regrep:xsd:rim:3.0"
service="CSW"
version="2.0.2"
resultType="results"
startPosition="1"
maxRecords="20">
<csw:Query typeNames="rim:ExtrinsicObject rim:ExtrinsicObject_ACQPLAT rim:Association" >
<csw:ElementSetName typeNames="rim:ExtrinsicObject">full</csw:ElementSetName>
<csw:Constraint version="1.1.0" >
<ogc:Filter>
<ogc:And>
<ogc:PropertyIsEqualTo >
<ogc:PropertyName>/rim:ExtrinsicObject/@objectType</ogc:PropertyName>
<ogc:Literal>urn:x-ogc:specification:csw-ebri:m:ObjectType:EO:EOProduct</ogc:Literal>
</ogc:PropertyIsEqualTo>
<ogc:PropertyIsEqualTo>
<ogc:PropertyName>$ACQPLAT/@objectType</ogc:PropertyName>
<ogc:Literal>urn:x-ogc:specification:csw-
ebri:m:ObjectType:EO:EOAcquisitionPlatform</ogc:Literal>
</ogc:PropertyIsEqualTo>
<ogc:PropertyIsEqualTo >
<ogc:PropertyName>$ACQPLAT/rim:Slot[@name='urn:ogc:def:ebRIM-Slot:OGC-06-
131:sensorType']/rim:ValueList/rim:Value[1]</ogc:PropertyName>
<ogc:Literal>OPTICAL</ogc:Literal>
</ogc:PropertyIsEqualTo>
<ogc:PropertyIsEqualTo>
<ogc:PropertyName>/rim:Association/@associationType</ogc:PropertyName>
<ogc:Literal>urn:x-ogc:specification:csw-
ebri:m:AssociationType:EO:AcquiredBy</ogc:Literal>
</ogc:PropertyIsEqualTo>
<ogc:PropertyIsEqualTo>
<ogc:PropertyName>/rim:Association/@sourceObject</ogc:PropertyName>
<ogc:PropertyName>/rim:ExtrinsicObject/@id</ogc:PropertyName>
</ogc:PropertyIsEqualTo>
```

```

<ogc:PropertyIsEqualTo>
  <ogc:PropertyName>/rim:Association/@targetObject</ogc:PropertyName>
  <ogc:PropertyName>$ACQPLAT/@id</ogc:PropertyName>
</ogc:PropertyIsEqualTo>
</ogc:And>
</ogc:Filter>
</csw:Constraint>
</csw:Query>
</csw:GetRecords>

```

Product Information, associated to the EOProduct, are mapped to *ExtrinsicObjects* (with *objectType* attribute equals to ‘*urn:x-ogc:specification:csw-ebri:m:ObjectType:EO:EOProductInformation*’) and linked to the EO Product through *Associations* having the *associationType* attribute equals to ‘*urn:x-ogc:specification:csw-ebri:m:AssociationType:EO:HasProductInformation*’.

Browse Information, associated to the EOProduct, are mapped to *ExtrinsicObjects* (with *objectType* attribute equals to ‘*urn:x-ogc:specification:csw-ebri:m:ObjectType:EO:EOBrowseInformation*’) and linked to the EO Product through *Associations* having the *associationType* attribute equals to ‘*urn:x-ogc:specification:csw-ebri:m:AssociationType:EO:HasBrowseInformation*’.

Mask Information, associated to the EOProduct, are mapped to *ExtrinsicObjects* (with *objectType* attribute equals to ‘*urn:x-ogc:specification:csw-ebri:m:ObjectType:EO:EOMaskInformation*’) and linked to the EO Product through *Associations* having the *associationType* attribute equals to ‘*urn:x-ogc:specification:csw-ebri:m:AssociationType:EO:HasMaskInformation*’.

Note that *ExtrinsicObjects* representing Product Information, Browse Information and Mask Information are intended to provide useful information in the ebXML representation of Earth Observation Products (e.g. the response of a *getRecords* operation). Some of these properties are nevertheless also queryable, as you will see in the mapping tables for these additional Information Objects.

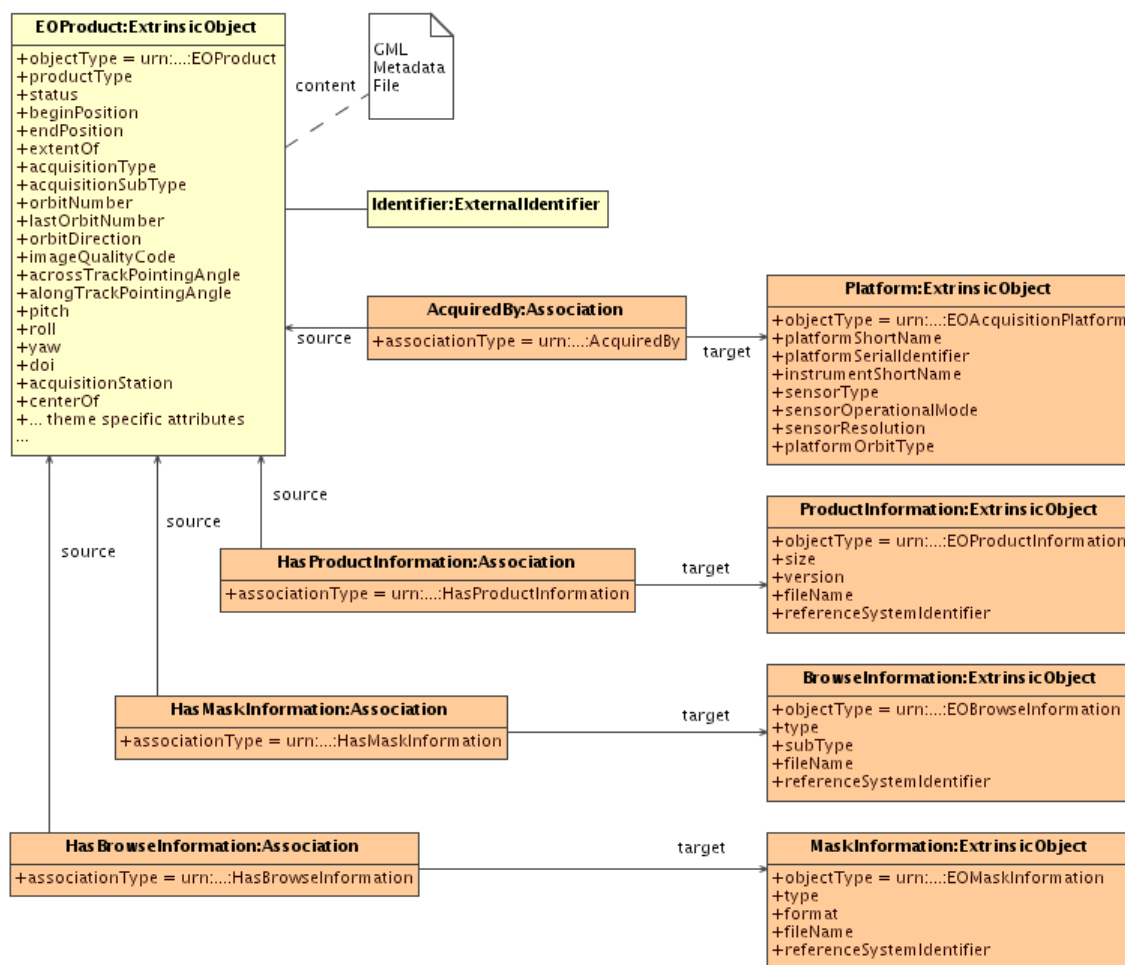


Figure 13: EO Products additional information

Following tables define the use of predefined attributes and slots, in order to map information coming from the GML metadata file to these additional *ExtrinsicObjects*.

Table 4 — EOAcquisitionPlatform ExtrinsicObject Correspondence

GML Metadata Xpath	EOAcquisitionPlatform ExtrinsicObject Attribute	(Slot) Type	Queryable
“urn:x-ogc:specification:csw-ebri:m:ObjectType:EO:EOAcquisitionPlatform” (fixed value)	/rim:ExtrinsicObject/@objectType	/	Yes
/eop:EarthObservation/gml:using/eop:EarthObservationEquipment/eop:platform/eop:Platform/eop:shortName	/rim:ExtrinsicObject[@objectType=“urn:x-ogc:specification:csw-ebri:m:ObjectType:EO:EOAcquisitionPlatform”]/rim:Name/rim:LocalizedString/@value	string	Yes
/eop:EarthObservation/gml:using/eop:EarthObservationEquipment/eop:platform/eop:Platform/eop:serialIdentifier	/rim:ExtrinsicObject[@objectType=“urn:x-ogc:specification:csw-ebri:m:ObjectType:EO:EOAcquisitionPlatform”]/rim:Slot[@name=“urn:ogc:def:ebRIM-Slot:OGC-06-131:platformSerialIdentifier”]/rim:ValueList/rim:Value[1]	string	Yes
/eop:EarthObservation/gml:using/eop:EarthObservationEquipment/eop:platform/eop:Platform/eop:orbitType	/rim:ExtrinsicObject[@objectType=“urn:x-ogc:specification:csw-ebri:m:ObjectType:EO:EOAcquisitionPlatform”]/rim:Slot[@name=“urn:ogc:def:ebRIM-Slot:OGC-06-131:platformOrbitType”]/rim:ValueList/rim:Value[1]	string	Yes
/eop:EarthObservation/gml:using/eop:EarthObservationEquipment/eop:instrument/eop:Instrument/eop:shortName	/rim:ExtrinsicObject[@objectType=“urn:x-ogc:specification:csw-ebri:m:ObjectType:EO:EOAcquisitionPlatform”]/rim:Slot[@name=“urn:ogc:def:ebRIM-Slot:OGC-06-131:instrumentShortName”]/rim:ValueList/rim:Value[1]	string	Yes
/eop:EarthObservation/gml:using/eop:EarthObservationEquipment/eop:sensor/eop:Sensor/eop:sensorType	/rim:ExtrinsicObject[@objectType=“urn:x-ogc:specification:csw-ebri:m:ObjectType:EO:EOAcquisitionPlatform”]/rim:Slot[@name=“urn:ogc:def:ebRIM-Slot:OGC-06-131:sensorType”]/rim:ValueList/rim:Value[1]	string	Yes
/eop:EarthObservation/gml:using/eop:EarthObservationEquipment/eop:sensor/eop:Sensor/eop:operationalMode	/rim:ExtrinsicObject[@objectType=“urn:x-ogc:specification:csw-ebri:m:ObjectType:EO:EOAcquisitionPlatform”]/rim:Slot[@name=“urn:ogc:def:ebRIM-Slot:OGC-06-131:sensorOperationalMode”]/rim:ValueList/rim:Value[1]	string	Yes

GML Metadata Xpath	EOAcquisitionPlatform ExtrinsicObject Attribute	(Slot) Type	Queryable
/eop:EarthObservation/gml:using/eop:EarthObservationEquipment/eop:sensor/eop:Sensor/eop:resolution	/rim:ExtrinsicObject[@objectType="urn:x-ogc:specification:csw-ebri:ObjectType:EO:EOAcquisitionPlatform"]/rim:Slot[@name="urn:ogc:def:ebRIM-Slot:OGC-06-131:sensorResolution"]/rim:ValueList/rim:Value[1]	double	Yes
/eop:EarthObservation/gml:using/eop:EarthObservationEquipment/eop:sensor/eop:Sensor/eop:swathIdentifier	/rim:ExtrinsicObject[@objectType="urn:x-ogc:specification:csw-ebri:ObjectType:EO:EOAcquisitionPlatform"]/rim:Slot[@name="urn:ogc:def:ebRIM-Slot:OGC-06-131:swathIdentifier"]/rim:ValueList/rim:Value[1]	string	Yes

Table 5 — EOProductInformation ExtrinsicObject Correspondence

GML Metadata XPath	EOProductInformation ExtrinsicObject Attribute	(Slot) Type	Queryable
“urn:x-ogc:specification:csw-ebri:ObjectType:EO:EOProductInformation” (Fixed value)	/rim:ExtrinsicObject/@objectType	/	Yes
/eop:EarthObservation/gml:resultOf/eop:EarthObservationResult/eop:product/eop:ProductInformation/eop:referenceSystemIdentifier	/rim:ExtrinsicObject[@objectType="urn:x-ogc:specification:csw-ebri:ObjectType:EO:EOProductInformation"]/rim:Slot[@name="urn:ogc:def:ebRIM-Slot:OGC-06-131:referenceSystemIdentifier"]/rim:ValueList/rim:Value[1]	string	No
/eop:EarthObservation/gml:resultOf/eop:EarthObservationResult/eop:product/eop:ProductInformation/eop:size	/rim:ExtrinsicObject[@objectType="urn:x-ogc:specification:csw-ebri:ObjectType:EO:EOProductInformation"]/rim:Slot[@name="urn:ogc:def:ebRIM-Slot:OGC-06-131:size"]/rim:ValueList/rim:Value[1]	int	Yes
/eop:EarthObservation/gml:resultOf/eop:EarthObservationResult/eop:product/eop:ProductInformation/eop:version	/rim:ExtrinsicObject[@objectType="urn:x-ogc:specification:csw-ebri:ObjectType:EO:EOProductInformation"]/rim:Slot[@name="urn:ogc:def:ebRIM-Slot:OGC-06-131:version"]/rim:ValueList/rim:Value[1]	string	No
/eop:EarthObservation/gml:resultOf/eop:EarthObservationResult/eop:product/eop:ProductInformation/eop:fileName	/rim:ExtrinsicObject[@objectType="urn:x-ogc:specification:csw-ebri:ObjectType:EO:EOProductInformation"]/rim:Slot[@name="urn:ogc:def:ebRIM-Slot:OGC-06-131:fileName"]/rim:ValueList/rim:Value[1]	anyURI	No

Table 6 — EOBrowseInformation ExtrinsicObject Correspondence

GML Metadata XPath	EOBrowseInformation ExtrinsicObject Attribute	(Slot) Type	Queryable
“urn:x-ogc:specification:csw-ebri:ObjectType:EO:EOBrowseInformation” (Fixed value)	/rim:ExtrinsicObject/@objectType	/	Yes
/eop:EarthObservation/gml:resultOf/eop:EarthObservationResult/eop:browse/eop:BrowseInformation/eop:type	/rim:ExtrinsicObject[@objectType=“urn:x-ogc:specification:csw-ebri:ObjectType:EO:EOBrowseInformation”]/rim:Name/rim:LocalizedString/@value	string	Yes
/eop:EarthObservation/gml:resultOf/eop:EarthObservationResult/eop:browse/eop:BrowseInformation/eop:subType	/rim:ExtrinsicObject[@objectType=“urn:x-ogc:specification:csw-ebri:ObjectType:EO:EOBrowseInformation”]/rim:Slot[@name=“urn:ogc:def:ebRIM-Slot:OGC-06-131:subType”]/rim:ValueList/rim:Value[1]	string	Yes
/eop:EarthObservation/gml:resultOf/eop:EarthObservationResult/eop:browse/eop:BrowseInformation/eop:referenceSystemIdentifier	/rim:ExtrinsicObject[@objectType=“urn:x-ogc:specification:csw-ebri:ObjectType:EO:EOBrowseInformation”]/rim:Slot[@name=“urn:ogc:def:ebRIM-Slot:OGC-06-131:referenceSystemIdentifier”]/rim:ValueList/rim:Value[1]	string	No
/eop:EarthObservation/gml:resultOf/eop:EarthObservationResult/eop:browse/eop:BrowseInformation/eop:fileName	/rim:ExtrinsicObject[@objectType=“urn:x-ogc:specification:csw-ebri:ObjectType:EO:EOBrowseInformation”]/rim:Slot[@name=“urn:ogc:def:ebRIM-Slot:OGC-06-131:fileName”]/rim:ValueList/rim:Value[1]	anyURI	No

Table 7 — EOMaskInformation ExtrinsicObject Correspondence

GML Metadata XPath	EOMaskInformation ExtrinsicObject Attribute	(Slot) Type	Queryable
"urn:x-ogc:specification:csw-ebri:ObjectType:EO:EOMaskInformation" (Fixed value)	/rim:ExtrinsicObject/@objectType	/	Yes
/eop:EarthObservation/gml:resultOf/eop:EarthObservationResult/eop:mask/eop:MaskInformation/eop:type	/rim:ExtrinsicObject[@objectType="urn:x-ogc:specification:csw-ebri:ObjectType:EO:EOMaskInformation"]/rim:Name/rim:LocalizedString/@value	string	Yes
/eop:EarthObservation/gml:resultOf/eop:EarthObservationResult/eop:mask/eop:MaskInformation/eop:format	/rim:ExtrinsicObject[@objectType="urn:x-ogc:specification:csw-ebri:ObjectType:EO:EOMaskInformation"]/rim:Slot[@name="urn:ogc:def:ebRIM-Slot:OGC-06-131:format"]/rim:ValueList/rim:Value[1]	string	Yes
/eop:EarthObservation/gml:resultOf/eop:EarthObservationResult/eop:mask/eop:MaskInformation/eop:referenceSystemIdentifier	/rim:ExtrinsicObject[@objectType="urn:x-ogc:specification:csw-ebri:ObjectType:EO:EOMaskInformation"]/rim:Slot[@name="urn:ogc:def:ebRIM-Slot:OGC-06-131:referenceSystemIdentifier"]/rim:ValueList/rim:Value[1]	string	No
/eop:EarthObservation/gml:resultOf/eop:EarthObservationResult/eop:mask/eop:MaskInformation/eop:fileName	/rim:ExtrinsicObject[@objectType="urn:x-ogc:specification:csw-ebri:ObjectType:EO:EOMaskInformation"]/rim:Slot[@name="urn:ogc:def:ebRIM-Slot:OGC-06-131:fileName"]/rim:ValueList/rim:Value[1]	anyURI	No

Finally, an object modeling the archiving information is linked to the EOProduct *ExtrinsicObject* through an *Association* with *associationType* attribute equals to 'urn:x-ogc:specification:csw-ebri:m:AssociationType:EO:ArchivedIn'. This *Association* has the EOProduct *ExtrinsicObject*'s *objectType* as *sourceObject* and the EOArchivingInformation *ExtrinsicObject*'s *objectType* as *targetObject* :

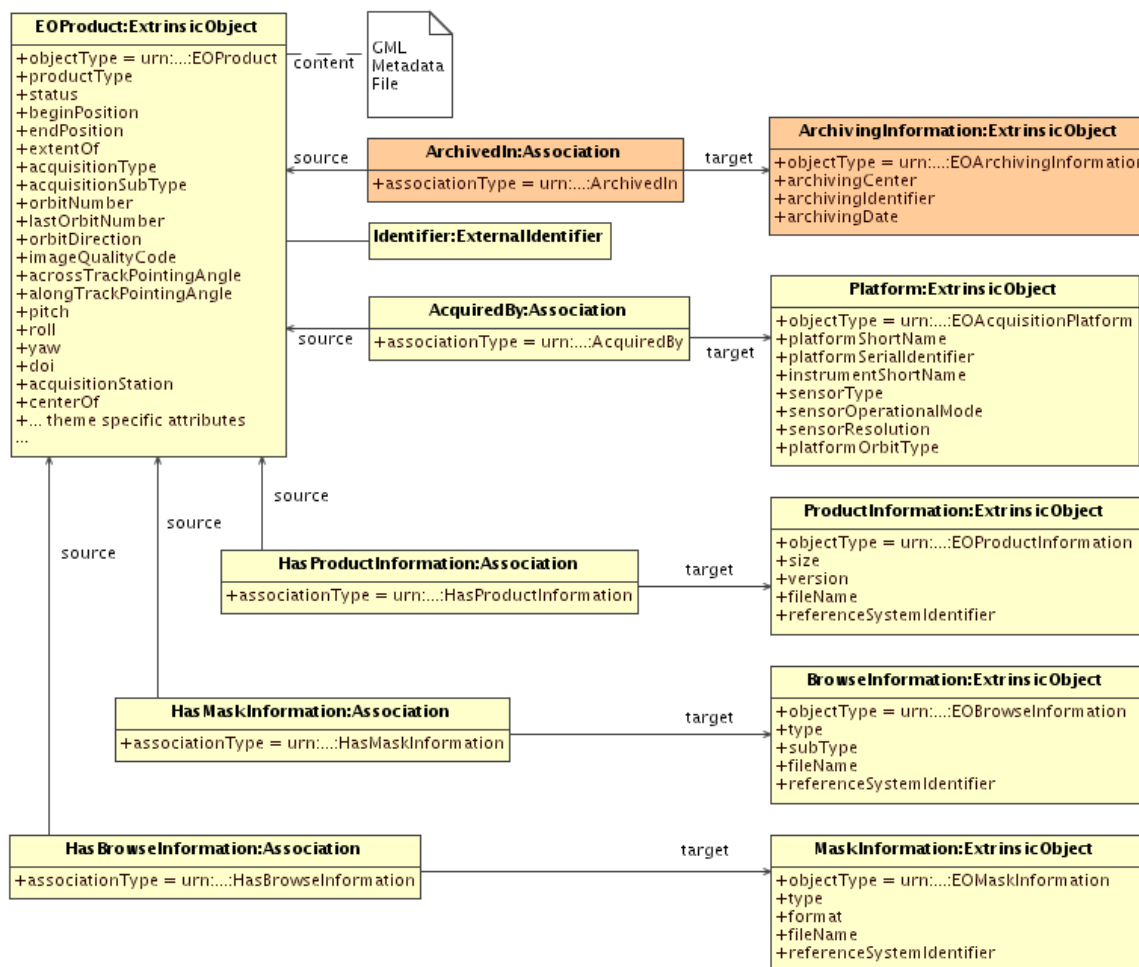


Figure 14: EO Products additional information

Table 8 — EOArchivingInformation ExtrinsicObject Correspondence

GML Metadata XPath	EOArchivingInformation ExtrinsicObject Attribute	(Slot) Type	Queryable
“urn:x-ogc:specification:csw- ebrim:ObjectType:EO:EOArchivingInformation” (fixed value)	/rim:ExtrinsicObject/@objectType	/	Yes
/eop:EarthObservation/gml:metaDataProperty/eop:EarthObse rvationMetaData/eop:archivedIn/eop:ArchivingInformation/e op:archivingCenter	/rim:ExtrinsicObject[@objectType=”urn:x-ogc:specification:csw- ebrim:ObjectType:EO:EOArchivingInformation”]/rim:Name/rim:Lo calizedString/@value	/	Yes
/eop:EarthObservation/gml:metaDataProperty/eop:EarthObse rvationMetaData/eop:archivedIn/eop:ArchivingInformation/e op:archivingIdentifier	/rim:ExtrinsicObject[@objectType=”urn:x-ogc:specification:csw- ebrim:ObjectType:EO:EOArchivingInformation”]/rim:Slot[@name =”urn:ogc:def:ebRIM-Slot:OGC-06- 131:archivingIdentifier”]/rim:ValueList/rim:Value[1]	string	Yes
/eop:EarthObservation/gml:metaDataProperty/eop:EarthObse rvationMetaData/eop:archivedIn/eop:ArchivingInformation/e op:archivingDate	/rim:ExtrinsicObject[@objectType=”urn:x-ogc:specification:csw- ebrim:ObjectType:EO:EOArchivingInformation”]/rim:Slot[@name =”urn:ogc:def:ebRIM-Slot:OGC-06- 131:archivingDate”]/rim:ValueList/rim:Value[1]	dateTime	Yes

8.2.7 Grouping the Complete Mapping Schema into a Registry Package

To allow easier retrieving of the full representation of an EO Product, the objects defines earlier will be grouped into a Registry Package. In the ebRIM specification [ebRIM], RegistryPackage instances allow for grouping of logically related RegistryObject. This RegistryPackage will have the property Name set to 'EOProduct'. A query on the Registry Package element will return all the objects that represent a full EO Product.

Here is what the complete schema looks like :

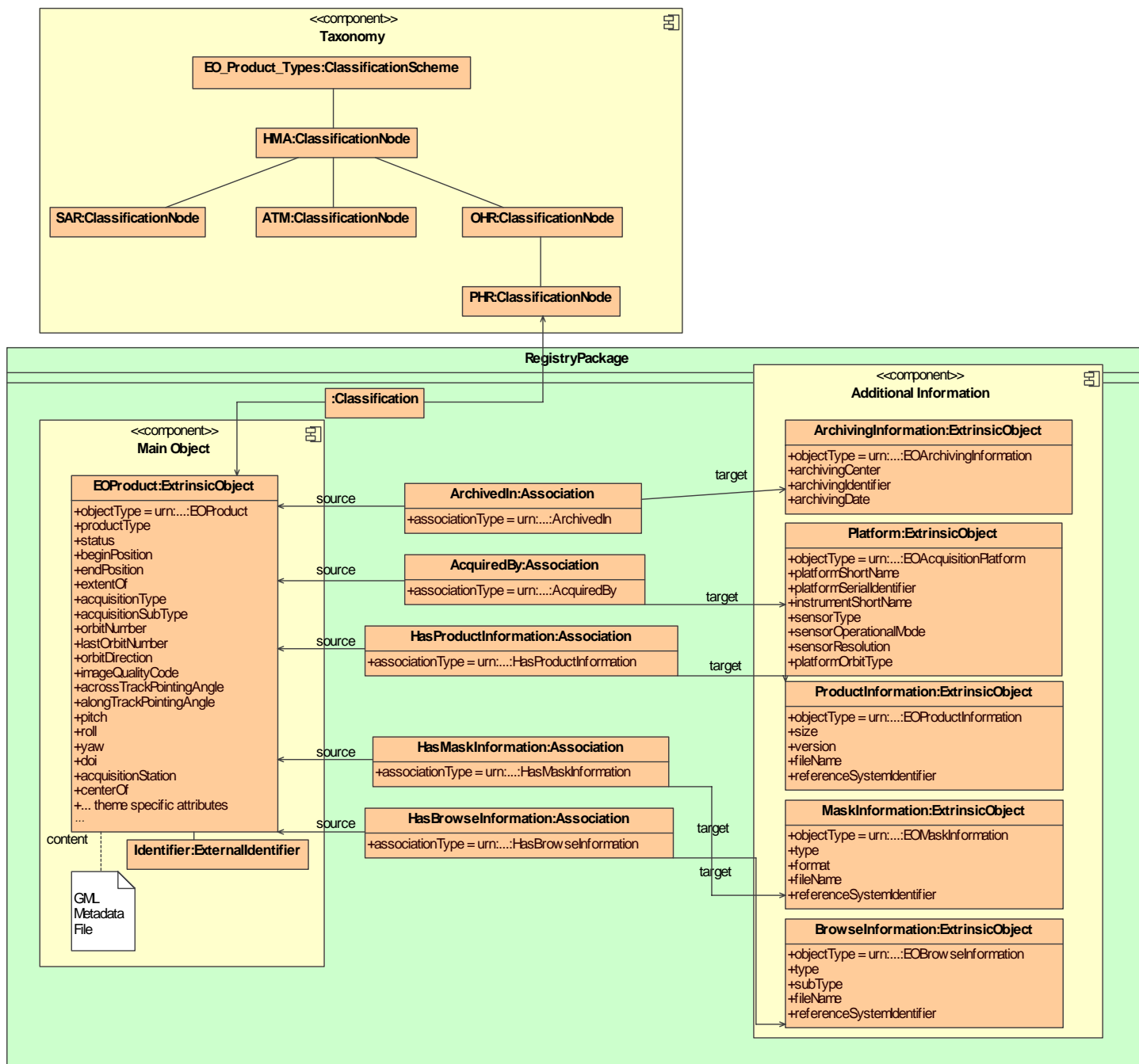


Figure 15: Complete EO Products Data Model

8.2.8 Thematic and Mission-Specific Metadata

Next sections describe the thematic-specific metadata and their mapping in the complete structure described earlier.

8.2.8.1 Synthetic Aperture Radar EarthObservation Product Mapping

Following table defines mapping for SAR specific additional information.

Table 9 — EOProduct ExtrinsicObject Correspondence

GML Metadata XPath	EOProduct ExtrinsicObject Attribute	(Slot) Type	Queryable
/sar:EarthObservation/gml:using/eop:EarthObservationEquipment/eop:acquisitionParameters/sar:Acquisition/sar:polarisationMode	/rim:ExtrinsicObject[@objectType="urn:x-ogc:specification:csw-ebRIM:ObjectType:EO:EOProduct"]/rim:Slot[@name="urn:ogc:def:ebRIM-Slot:OGC-06-131:polarisationMode"]/rim:ValueList/rim:Value[1]	string	Yes
/sar:EarthObservation/gml:using/eop:EarthObservationEquipment/eop:acquisitionParameters/sar:Acquisition/sar:polarisationChannels	/rim:ExtrinsicObject[@objectType="urn:x-ogc:specification:csw-ebRIM:ObjectType:EO:EOProduct"]/rim:Slot[@name="urn:ogc:def:ebRIM-Slot:OGC-06-131:polarisationChannels"]/rim:ValueList/rim:Value[1]	string	Yes
/sar:EarthObservation/gml:using/eop:EarthObservationEquipment/eop:acquisitionParameters/sar:Acquisition/sar:antennaLookDirection	/rim:ExtrinsicObject[@objectType="urn:x-ogc:specification:csw-ebRIM:ObjectType:EO:EOProduct"]/rim:Slot[@name="urn:ogc:def:ebRIM-Slot:OGC-06-131:antennaLookDirection"]/rim:ValueList/rim:Value[1]	string	Yes
/sar:EarthObservation/gml:using/eop:EarthObservationEquipment/eop:acquisitionParameters/sar:Acquisition/sar:minimumIncidenceAngle	/rim:ExtrinsicObject[@objectType="urn:x-ogc:specification:csw-ebRIM:ObjectType:EO:EOProduct"]/rim:Slot[@name="urn:ogc:def:ebRIM-Slot:OGC-06-131:minimumIncidenceAngle"]/rim:ValueList/rim:Value[1]	double	Yes
/sar:EarthObservation/gml:using/eop:EarthObservationEquipment/eop:acquisitionParameters/sar:Acquisition/sar:maximumIncidenceAngle	/rim:ExtrinsicObject[@objectType="urn:x-ogc:specification:csw-ebRIM:ObjectType:EO:EOProduct"]/rim:Slot[@name="urn:ogc:def:ebRIM-Slot:OGC-06-131:maximumIncidenceAngle"]/rim:ValueList/rim:Value[1]	double	Yes
/sar:EarthObservation/gml:using/eop:EarthObservationEquipment/eop:acquisitionParameters/sar:Acquisition/sar:dopplerFrequency	/rim:ExtrinsicObject[@objectType="urn:x-ogc:specification:csw-ebRIM:ObjectType:EO:EOProduct"]/rim:Slot[@name="urn:ogc:def:ebRIM-Slot:OGC-06-131:dopplerFrequency"]/rim:ValueList/rim:Value[1]	double	Yes
/sar:EarthObservation/gml:using/eop:EarthObservationEquipment/eop:acquisitionParameters/sar:Acquisition/sar:incidenceAngleVariation	/rim:ExtrinsicObject[@objectType="urn:x-ogc:specification:csw-ebRIM:ObjectType:EO:EOProduct"]/rim:Slot[@name="urn:ogc:def:ebRIM-Slot:OGC-06-	double	Yes

GML Metadata XPath	EOPProduct ExtrinsicObject Attribute	(Slot) Type	Queryable
	131:incidenceAngleVariation”]/rim:ValueList/rim:Value[1]		

8.2.8.2 Optical EarthObservation Product Mapping

Following table defines mapping for OPT specific metadata.

Table 10 — EOPProduct ExtrinsicObject Correspondence

GML Metadata XPath	EOPProduct ExtrinsicObject Attribute	(Slot) Type	Queryable
/opt:EarthObservation/gml:using/eop:EarthObservationEquipment/eop:acquisitionParameters/opt:Acquisition/opt:illuminationAzimuthAngle	/rim:ExtrinsicObject[@objectType=”urn:x-ogc:specification:csw-ebRIM:ObjectType:EO:EOPProduct”]/rim:Slot[@name=”urn:ogc:def:ebRIM-Slot:OGC-06-131:illuminationAzimuthAngle”]/rim:ValueList/rim:Value[1]	double	Yes
/opt:EarthObservation/gml:using/eop:EarthObservationEquipment/eop:acquisitionParameters/opt:Acquisition/opt:illuminationElevationAngle	/rim:ExtrinsicObject[@objectType=”urn:x-ogc:specification:csw-ebRIM:ObjectType:EO:EOPProduct”]/rim:Slot[@name=”urn:ogc:def:ebRIM-Slot:OGC-06-131:illuminationElevationAngle”]/rim:ValueList/rim:Value[1]	double	Yes
/opt:EarthObservation/gml:resultOf/opt:EarthObservationResult/opt:cloudCoverPercentage	/rim:ExtrinsicObject[@objectType=”urn:x-ogc:specification:csw-ebRIM:ObjectType:EO:EOPProduct”]/rim:Slot[@name=”urn:ogc:def:ebRIM-Slot:OGC-06-131:cloudCoverPercentage”]/rim:ValueList/rim:Value[1]	double	Yes

GML Metadata Xpath	EOPRODUCT ExtrinsicObject Attribute	(Slot) Type	Queryable
/opt:EarthObservation/gml:resultOf/opt:EarthObservationResult/opt:snowCoverPercentage	/rim:ExtrinsicObject[@objectType="urn:x-ogc:specification:csw-ebRIM:ObjectType:EO:EOPRODUCT"]/rim:Slot[@name="urn:ogc:def:ebRIM-Slot:OGC-06-131:snowCoverPercentage"]/rim:ValueList/rim:Value[1]	double	Yes

8.2.8.3 Atmospheric EarthObservation Product Mapping

ATM defines several Data Layers by EO Product. These Data Layers are modeled in an eBRIM Catalogue using *ExtrinsicObjects* (with *objectType* attribute equals to ‘urn:x-ogc:specification:csw-ebrim:ObjectType:EO:EODataLayer’) associated to the EOProduct *ExtrinsicObject*(with *objectType* attribute equals to ‘urn:x-ogc:specification:csw-ebrim:ObjectType:EO:EOProduct’) through an *Association* with *associationType* attribute equals to ‘urn:x-ogc:specification:csw-ebrim:AssociationType:EO:HasDataLayer’.

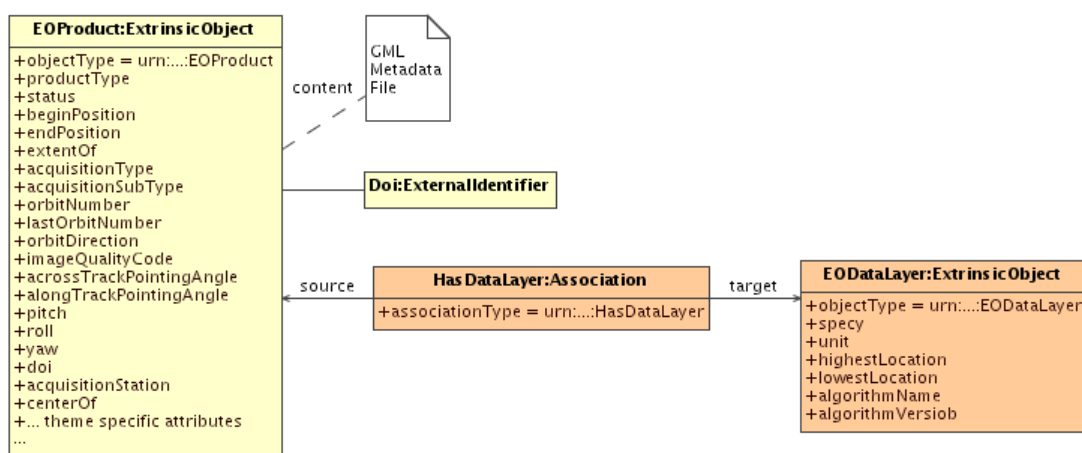


Figure 16: EO Data Layers associated to EO Products

Following table defines mapping for ATM specific metadata:

Table 11 — EODataLayer ExtrinsicObject Correspondence

GML Metadata Xpath	EODataLayer ExtrinsicObject Attribute	(Slot) Type	Queryable
“urn:x-ogc:specification:csw-ebri:ObjectType:EO:EODataLayer” (fixed value)	/rim:ExtrinsicObject/@objectType	/	Yes
/atm:EarthObservation/gml:resultOf/atm:EarthObservationResult/atm:dataLayers/atm:DataLayer/atm:specy	/rim:ExtrinsicObject[@objectType="urn:x-ogc:specification:csw-ebri:ObjectType:EO:EODataLayer"]/rim:Name/rim:LocalizedString/@value	/	Yes
/atm:EarthObservation/gml:resultOf/atm:EarthObservationResult/atm:dataLayers/atm:DataLayer/atm:unit	/rim:ExtrinsicObject[@objectType="urn:x-ogc:specification:csw-ebri:ObjectType:EO:EODataLayer"]/rim:Slot[@name="urn:ogc:def:ebRIM-Slot:OGC-06-131:unit"]/rim:ValueList/rim:Value[1]	string	No
/atm:EarthObservation/gml:resultOf/atm:EarthObservationResult/atm:dataLayers/atm:DataLayer/atm:highestLocation	/rim:ExtrinsicObject[@objectType="urn:x-ogc:specification:csw-ebri:ObjectType:EO:EODataLayer"]/rim:Slot[@name="urn:ogc:def:ebRIM-Slot:OGC-06-131:highestLocation"]/rim:ValueList/rim:Value[1]	double	Yes
/atm:EarthObservation/gml:resultOf/atm:EarthObservationResult/atm:dataLayers/atm:DataLayer/atm:lowestLocation	/rim:ExtrinsicObject[@objectType="urn:x-ogc:specification:csw-ebri:ObjectType:EO:EODataLayer"]/rim:Slot[@name="urn:ogc:def:ebRIM-Slot:OGC-06-131:lowestLocation"]/rim:ValueList/rim:Value[1]	double	Yes
/atm:EarthObservation/gml:resultOf/atm:EarthObservationResult/atm:dataLayers/atm:DataLayer/atm:algorithmName	/rim:ExtrinsicObject[@objectType="urn:x-ogc:specification:csw-ebri:ObjectType:EO:EODataLayer"]/rim:Slot[@name="urn:ogc:def:ebRIM-Slot:OGC-06-131:algorithmName"]/rim:ValueList/rim:Value[1]	string	No
/atm:EarthObservation/gml:resultOf/atm:EarthObservationResult/atm:dataLayers/atm:DataLayer//atm:algorithmVersion	/rim:ExtrinsicObject[@objectType="urn:x-ogc:specification:csw-ebri:ObjectType:EO:EODataLayer"]/rim:Slot[@name="urn:ogc:def:ebRIM-Slot:OGC-06-131:algorithmVersion"]/rim:ValueList/rim:Value[1]	string	No

8.3 RegistryPackage Definition

8.3.1 Introduction

The previous subsection describes Earth Observation mapping choices – what we call the Extension Package – through a list of diagrams, mapping tables and full-text explanations.

It allows the reader to understand the structure of the mapped resources and the way these are represented within the ebRIM metamodel, allowing fast search and retrieving through the standardized OGC catalogue interface.

This section is intended to provide a more formalized view of this mapping, through a set of XML definitions removing any ambiguity or possible level of freedom.

8.3.2 RegistryPackage Role

An Extension Package is represented as a rim:RegistryPackage instance. Package members are RegistryObjects that are subject to the following constraint: a member object may only be deleted if the package as a whole is deleted. This effectively treats an Extension Package as a composition.

So the rim:RegistryPackage is a formalized way to represent a Extension Package, through a set of elements and extensibility points offered by ebRIM that enable it to be tailored for specific purposes; these extensibility points include:

- Additional ExtrinsicObject Types: possible value for the ExtrinsicObject.objectType attribute, representing new kinds of resources elements in the ebRIM model,
- Additional Association Types: possible value for the Association.associationType attribute, representing new kinds of associations that link registry objects,
- Additional ClassificationSchemes or ClassificationNodes: used to classify and organize objects within the registry,
- Additional RegistryObject Slots: intended to further characterize particular types of registry objects,
- Stored Queries: that reflect common search patterns in the context of a specific resource mapping.

8.3.3 RegistryPackage Content

This subsection defines the RegistryPackage identified by:

- *urn:x-ogc:specification:csw-ebrim:package:EOProducts*

It provides Earth Observation extensions to the CSW ebRIM Basic Package, through a list of registry objects in the RegistryObjectList XML element:

```
<?xml version="1.0" encoding="UTF-8"?>
<rim:RegistryPackage xmlns:rim="urn:oasis:names:tc:ebxml-regrep:xsd:rim:3.0"
  id="urn:x-ogc:specification:csw-ebrim:package:EOProducts"
  objectType="urn:oasis:names:tc:ebxml-regrep:ObjectType:RegistryObject:RegistryPackage">

  <rim:Name>
  <rim:LocalizedString xml:lang="en-US" charset="UTF-8" value="Earth Observation Products extension package for CSW-ebRIM" />
  </rim:Name>

  <rim:Description>
  <rim:LocalizedString xml:lang="en-US" charset="UTF-8"
    value="Provides Earth Observation Products extensions to the Basic package of the CSW-ebRIM catalogue profile."/>
  </rim:Description>

  <rim:RegistryObjectList>
  [...]
  </rim:RegistryObjectList>

</rim:RegistryPackage>
```

Note that the whole XML file is available in the Annex B of this document.

8.3.3.1 Additional ExtrinsicObject Types

New objectType are needed to represent:

- EOProduct ExtrinsicObject,
- EOAcquisitionPlatform ExtrinsicObject,
- EOProductInformation ExtrinsicObject,
- EOMaskInformation ExtrinsicObject,
- EOBrowseInformation ExtrinsicObject,
- EOArchivingInformation ExtrinsicObject,
- EODataLayer ExtrinsicObject.

These new objectType are additional ClassificationNode of the canonical objectType scheme. All are children of the 'ExtrinsicObject' objectType.

```
<!-- extensions to canonical ObjectType scheme -->
<rim:ClassificationNode code="EOProduct"
  objectType="urn:oasis:names:tc:ebxml-regrep:ObjectType:RegistryObject:ClassificationNode"
  lid="urn:x-ogc:specification:csw-ebrim:ObjectType:EO:EOProduct"
  id="urn:x-ogc:specification:csw-ebrim:ObjectType:EO:EOProduct"
  parent="urn:oasis:names:tc:ebxml-regrep:ObjectType:RegistryObject:ExtrinsicObject">
  <rim:Name>
  <rim:LocalizedString xml:lang="en-US" charset="UTF-8" value="EOProduct" />
  </rim:Name>
  <rim:Description>
  <rim:LocalizedString xml:lang="en-US" charset="UTF-8" value="Represents an Earth Observation Product"/>
  </rim:Description>
</rim:ClassificationNode>

<rim:ClassificationNode code="EOAcquisitionPlatform"
  objectType="urn:oasis:names:tc:ebxml-regrep:ObjectType:RegistryObject:ClassificationNode"
  lid="urn:x-ogc:specification:csw-ebrim:ObjectType:EO:EOAcquisitionPlatform"
  id="urn:x-ogc:specification:csw-ebrim:ObjectType:EO:EOAcquisitionPlatform"
  parent="urn:oasis:names:tc:ebxml-regrep:ObjectType:RegistryObject:ExtrinsicObject">
```

```

<rim:Name>
<rim:LocalizedString xml:lang="en-US" charset="UTF-8" value="EOAcquisitionPlatform" />
</rim:Name>
<rim:Description>
<rim:LocalizedString xml:lang="en-US" charset="UTF-8" value="Represents an Earth Observation Acquisition Platform"/>
</rim:Description>
</rim:ClassificationNode>

<rim:ClassificationNode code="EOProductInformation"
objectType="urn:oasis:names:tc:ebxml-regrep:ObjectType:RegistryObject:ClassificationNode"
lid="urn:x-ogc:specification:csw-ebrim:ObjectType:EO:EOProductInformation"
id="urn:x-ogc:specification:csw-ebrim:ObjectType:EO:EOProductInformation"
parent="urn:oasis:names:tc:ebxml-regrep:ObjectType:RegistryObject:ExtrinsicObject">
<rim:Name>
<rim:LocalizedString xml:lang="en-US" charset="UTF-8" value="EOProductInformation" />
</rim:Name>
<rim:Description>
<rim:LocalizedString xml:lang="en-US" charset="UTF-8" value="Represents an Earth Observation Product Information"/>
</rim:Description>
</rim:ClassificationNode>

<rim:ClassificationNode code="EOMaskInformation"
objectType="urn:oasis:names:tc:ebxml-regrep:ObjectType:RegistryObject:ClassificationNode"
lid="urn:x-ogc:specification:csw-ebrim:ObjectType:EO:EOMaskInformation"
id="urn:x-ogc:specification:csw-ebrim:ObjectType:EO:EOMaskInformation"
parent="urn:oasis:names:tc:ebxml-regrep:ObjectType:RegistryObject:ExtrinsicObject">
<rim:Name>
<rim:LocalizedString xml:lang="en-US" charset="UTF-8" value="EOMaskInformation" />
</rim:Name>
<rim:Description>
<rim:LocalizedString xml:lang="en-US" charset="UTF-8" value="Represents an Earth Observation Mask Information"/>
</rim:Description>
</rim:ClassificationNode>

<rim:ClassificationNode code="EOBrowseInformation"
objectType="urn:oasis:names:tc:ebxml-regrep:ObjectType:RegistryObject:ClassificationNode"
lid="urn:x-ogc:specification:csw-ebrim:ObjectType:EO:EOBrowseInformation"
id="urn:x-ogc:specification:csw-ebrim:ObjectType:EO:EOBrowseInformation"
parent="urn:oasis:names:tc:ebxml-regrep:ObjectType:RegistryObject:ExtrinsicObject">
<rim:Name>
<rim:LocalizedString xml:lang="en-US" charset="UTF-8" value="EOBrowseInformation" />
</rim:Name>
<rim:Description>
<rim:LocalizedString xml:lang="en-US" charset="UTF-8" value="Represents an Earth Observation Browse Information"/>
</rim:Description>
</rim:ClassificationNode>

<rim:ClassificationNode code="EOArchivingInformation"
objectType="urn:oasis:names:tc:ebxml-regrep:ObjectType:RegistryObject:ClassificationNode"
lid="urn:x-ogc:specification:csw-ebrim:ObjectType:EO:EOArchivingInformation"
id="urn:x-ogc:specification:csw-ebrim:ObjectType:EO:EOArchivingInformation"
parent="urn:oasis:names:tc:ebxml-regrep:ObjectType:RegistryObject:ExtrinsicObject">
<rim:Name>
<rim:LocalizedString xml:lang="en-US" charset="UTF-8" value="EOArchivingInformation" />
</rim:Name>
<rim:Description>
<rim:LocalizedString xml:lang="en-US" charset="UTF-8" value="Represents an Earth Observation Archiving Information"/>
</rim:Description>
</rim:ClassificationNode>

<rim:ClassificationNode code="EODataLayer"
objectType="urn:oasis:names:tc:ebxml-regrep:ObjectType:RegistryObject:ClassificationNode"
lid="urn:x-ogc:specification:csw-ebrim:ObjectType:EO:EODataLayer"
id="urn:x-ogc:specification:csw-ebrim:ObjectType:EO:EODataLayer"
parent="urn:oasis:names:tc:ebxml-regrep:ObjectType:RegistryObject:ExtrinsicObject">
<rim:Name>
<rim:LocalizedString xml:lang="en-US" charset="UTF-8" value="EODataLayer" />
</rim:Name>
<rim:Description>
<rim:LocalizedString xml:lang="en-US" charset="UTF-8" value="Represents an Earth Observation Data Layer"/>
</rim:Description>
</rim:ClassificationNode>

```

8.3.3.2 Additional Association Types

New associationType are needed to represent:

- AcquiredBy Association (from EOProduct to EOAcquisitionPlatform objects),

- HasProductInformation (from EOProduct to EOProductInformation objects),
- HasMaskInformation (from EOProduct to EOMaskInformation objects),
- HasBrowseInformation (from EOProducts to EOBrowseInformation)
- ArchivedIn (from EOProduct to EOArchivingInformation objects),
- HasDataLayer (from EOProduct to EODataLayer objects).

These new associationType are additional ClassificationNode of the canonical associationType scheme. All are direct children of the ClassificationScheme object itself.

```

<!-- extensions to canonical AssociationType scheme -->
<rim:ClassificationNode code="AcquiredBy"
  objectType="urn:oasis:names:tc:ebxml-regrep:ObjectType:RegistryObject:ClassificationNode"
  lid="urn:x-ogc:specification:csw-ebrim:AssociationType:EO:AcquiredBy"
  id="urn:x-ogc:specification:csw-ebrim:AssociationType:EO:AcquiredBy"
  parent="urn:oasis:names:tc:ebxml-regrep:classificationScheme:AssociationType">
  <rim:Name>
    <rim:LocalizedString xml:lang="en-US" charset="UTF-8" value="AcquiredBy" />
  </rim:Name>
  <rim:Description>
    <rim:LocalizedString xml:lang="en-US" charset="UTF-8" value="Associates a EOProduct with a EOAcquisitionPlatform." />
  </rim:Description>
</rim:ClassificationNode>

<rim:ClassificationNode code="HasProductInformation"
  objectType="urn:oasis:names:tc:ebxml-regrep:ObjectType:RegistryObject:ClassificationNode"
  lid="urn:x-ogc:specification:csw-ebrim:AssociationType:EO:HasProductInformation"
  id="urn:x-ogc:specification:csw-ebrim:AssociationType:EO:HasProductInformation"
  parent="urn:oasis:names:tc:ebxml-regrep:classificationScheme:AssociationType">
  <rim:Name>
    <rim:LocalizedString xml:lang="en-US" charset="UTF-8" value="HasProductInformation" />
  </rim:Name>
  <rim:Description>
    <rim:LocalizedString xml:lang="en-US" charset="UTF-8" value="Associates a EOProduct with a EOProductInformation." />
  </rim:Description>
</rim:ClassificationNode>

<rim:ClassificationNode code="HasMaskInformation"
  objectType="urn:oasis:names:tc:ebxml-regrep:ObjectType:RegistryObject:ClassificationNode"
  lid="urn:x-ogc:specification:csw-ebrim:AssociationType:EO:HasMaskInformation"
  id="urn:x-ogc:specification:csw-ebrim:AssociationType:EO:HasMaskInformation"
  parent="urn:oasis:names:tc:ebxml-regrep:classificationScheme:AssociationType">
  <rim:Name>
    <rim:LocalizedString xml:lang="en-US" charset="UTF-8" value="HasMaskInformation" />
  </rim:Name>
  <rim:Description>
    <rim:LocalizedString xml:lang="en-US" charset="UTF-8" value="Associates a EOProduct with a EOMaskInformation." />
  </rim:Description>
</rim:ClassificationNode>

<rim:ClassificationNode code="HasBrowseInformation"
  objectType="urn:oasis:names:tc:ebxml-regrep:ObjectType:RegistryObject:ClassificationNode"
  lid="urn:x-ogc:specification:csw-ebrim:AssociationType:EO:HasBrowseInformation"
  id="urn:x-ogc:specification:csw-ebrim:AssociationType:EO:HasBrowseInformation"
  parent="urn:oasis:names:tc:ebxml-regrep:classificationScheme:AssociationType">
  <rim:Name>
    <rim:LocalizedString xml:lang="en-US" charset="UTF-8" value="HasBrowseInformation" />
  </rim:Name>
  <rim:Description>
    <rim:LocalizedString xml:lang="en-US" charset="UTF-8" value="Associates a EOProduct with a EOBrowseInformation." />
  </rim:Description>
</rim:ClassificationNode>

<rim:ClassificationNode code="ArchivedIn"
  objectType="urn:oasis:names:tc:ebxml-regrep:ObjectType:RegistryObject:ClassificationNode"
  lid="urn:x-ogc:specification:csw-ebrim:AssociationType:EO:ArchivedIn"
  id="urn:x-ogc:specification:csw-ebrim:AssociationType:EO:ArchivedIn"
  parent="urn:oasis:names:tc:ebxml-regrep:classificationScheme:AssociationType">
  <rim:Name>
    <rim:LocalizedString xml:lang="en-US" charset="UTF-8" value="ArchivedIn" />
  </rim:Name>
  <rim:Description>
    <rim:LocalizedString xml:lang="en-US" charset="UTF-8" value="Associates a EOProduct with a EOArchivingInformation." />
  </rim:Description>

```

```

</rim:ClassificationNode>
<rim:ClassificationNode code="HasDataLayer"
  objectType="urn:oasis:names:tc:ebxml-regrep:ObjectType:RegistryObject:ClassificationNode"
  lid="urn:x-ogc:specification:csw-ebrim:AssociationType:EO:HasDataLayer"
  id="urn:x-ogc:specification:csw-ebrim:AssociationType:EO:HasDataLayer"
  parent="urn:oasis:names:tc:ebxml-regrep:classificationScheme:AssociationType">
  <rim:Name>
  <rim:LocalizedString xml:lang="en-US" charset="UTF-8" value="HasDataLayer" />
  </rim:Name>
  <rim:Description>
  <rim:LocalizedString xml:lang="en-US" charset="UTF-8" value="Associates a EOProduct with a EODataLayer."/>
  </rim:Description>
</rim:ClassificationNode>

```

Constraints for sourceObject and targetObject attributes of these new kind of Associations are represented through Meta-Associations (which are like classical Association):

```

<!-- Meta-associations to constrain source and target object types by AssociationType -->
<rim:Association
  sourceObject="urn:x-ogc:specification:csw-ebrim:ObjectType:EO:EOProduct"
  associationType="urn:x-ogc:specification:csw-ebrim:AssociationType:EO:AcquiredBy"
  targetObject="urn:x-ogc:specification:csw-ebrim:ObjectType:EO:EOAcquisitionPlatform" />

<rim:Association
  sourceObject="urn:x-ogc:specification:csw-ebrim:ObjectType:EO:EOProduct"
  associationType="urn:x-ogc:specification:csw-ebrim:AssociationType:EO:HasProductInformation"
  targetObject="urn:x-ogc:specification:csw-ebrim:ObjectType:EO:EOProductInformation"/>

<rim:Association
  sourceObject="urn:x-ogc:specification:csw-ebrim:ObjectType:EO:EOProduct"
  associationType="urn:x-ogc:specification:csw-ebrim:AssociationType:EO:HasMaskInformation"
  targetObject="urn:x-ogc:specification:csw-ebrim:ObjectType:EO:EOMaskInformation"/>

<rim:Association
  sourceObject="urn:x-ogc:specification:csw-ebrim:ObjectType:EO:EOProduct"
  associationType="urn:x-ogc:specification:csw-ebrim:AssociationType:EO:HasBrowseInformation"
  targetObject="urn:x-ogc:specification:csw-ebrim:ObjectType:EO:EOBrowseInformation"/>

<rim:Association
  sourceObject="urn:x-ogc:specification:csw-ebrim:ObjectType:EO:EOProduct"
  associationType="urn:x-ogc:specification:csw-ebrim:AssociationType:EO:ArchivedIn"
  targetObject="urn:x-ogc:specification:csw-ebrim:ObjectType:EO:EOArchivingInformation"/>

<rim:Association
  sourceObject="urn:x-ogc:specification:csw-ebrim:ObjectType:EO:EOProduct"
  associationType="urn:x-ogc:specification:csw-ebrim:AssociationType:EO:HasDataLayer"
  targetObject="urn:x-ogc:specification:csw-ebrim:ObjectType:EO:EODataLayer"/>

```

8.3.3.3 Additional ClassificationSchemes or ClassificationNodes

The hierarchical taxonomy used in the ebRIM mapping to classify type of EOProduct is defined as following:

```

<!-- ClassificationScheme - Earth Observation Product Types taxonomy -->
<rim:ClassificationScheme
  lid="urn:x-ogc:specification:csw-ebrim:EO:EOProductTypes"
  id="urn:x-ogc:specification:csw-ebrim:EO:EOProductTypes"
  objectType="urn:oasis:names:tc:ebxml-regrep:ObjectType:RegistryObject:ClassificationScheme"
  isInternal="true"
  nodeType="urn:oasis:names:tc:ebxml-regrep:NodeType:UniqueCode">
  <rim:Name>
  <rim:LocalizedString xml:lang="en-US" charset="UTF-8" value="EOProductTypes"/>
  </rim:Name>
  <rim:Description>
  <rim:LocalizedString xml:lang="en-US" charset="UTF-8"
    value="This is the canonical ClassificationScheme for EO Product Types hierarchy"/>
  </rim:Description>

  <rim:ClassificationNode
    lid="urn:x-ogc:specification:csw-ebrim:EO:EOProductTypes:EOP"
    code="EOP"
    id="urn:x-ogc:specification:csw-ebrim:EO:EOProductTypes:EOP">

```

```

<rim.Name>
  <rim.LocalizedString xml:lang="en-US" charset="UTF-8" value="EOP"/>
</rim.Name>
<rim.Description>
  <rim.LocalizedString xml:lang="en-US" charset="UTF-8" value="EOP General type"/>
</rim.Description>

<rim.ClassificationNode
  lid="urn:x-ogc:specification:csw-ebRim:EO:EOPProductTypes:SAR"
  code="SAR"
  id="urn:x-ogc:specification:csw-ebRim:EO:EOPProductTypes:SAR">
  <rim.Name>
    <rim.LocalizedString xml:lang="en-US" charset="UTF-8" value="SAR"/>
  </rim.Name>
  <rim.Description>
    <rim.LocalizedString xml:lang="en-US" charset="UTF-8" value="Radar type"/>
  </rim.Description>
</rim.ClassificationNode>

<rim.ClassificationNode
  lid="urn:x-ogc:specification:csw-ebRim:EO:EOPProductTypes:ATM"
  code="ATM"
  id="urn:x-ogc:specification:csw-ebRim:EO:EOPProductTypes:ATM">
  <rim.Name>
    <rim.LocalizedString xml:lang="en-US" charset="UTF-8" value="ATM"/>
  </rim.Name>
  <rim.Description>
    <rim.LocalizedString xml:lang="en-US" charset="UTF-8" value="Atmospheric type"/>
  </rim.Description>
</rim.ClassificationNode>

<rim.ClassificationNode
  lid="urn:x-ogc:specification:csw-ebRim:EO:EOPProductTypes:OPT"
  code="OPT"
  id="urn:x-ogc:specification:csw-ebRim:EO:EOPProductTypes:OPT">
  <rim.Name>
    <rim.LocalizedString xml:lang="en-US" charset="UTF-8" value="OPT"/>
  </rim.Name>
  <rim.Description>
    <rim.LocalizedString xml:lang="en-US" charset="UTF-8" value="Optical type"/>
  </rim.Description>
</rim.ClassificationNode>

<rim.ClassificationNode
  lid="urn:x-ogc:specification:csw-ebRim:EO:EOPProductTypes:PHR"
  code="PHR"
  id="urn:x-ogc:specification:csw-ebRim:EO:EOPProductTypes:PHR">
  <rim.Name>
    <rim.LocalizedString xml:lang="en-US" charset="UTF-8" value="PHR"/>
  </rim.Name>
  <rim.Description>
    <rim.LocalizedString xml:lang="en-US" charset="UTF-8" value="Spot Pleiades Optical High-Resolution type"/>
  </rim.Description>
</rim.ClassificationNode>

</rim.ClassificationNode>

</rim.ClassificationNode>

</rim.ClassificationScheme>

```

8.3.3.4 Additional RegistryObjects Slots

The list of slots for each type of objects is defined as following:

```

<!-- Meta-registryObjects to list allowed slots by objectType -->
<rim.RegistryObject objectType="urn:x-ogc:specification:csw-ebRim:ObjectType:EO:EOPProduct">
  <rim.Slot name="urn:ogc:def:ebRIM-Slot:OGC-06-131:acquisitionType" slotType="string"/>
  <rim.Slot name="urn:ogc:def:ebRIM-Slot:OGC-06-131:acquisitionStation" slotType="string"/>
  <rim.Slot name="urn:ogc:def:ebRIM-Slot:OGC-06-131:acquisitionSubType" slotType="string"/>
  <rim.Slot name="urn:ogc:def:ebRIM-Slot:OGC-06-131:acrossTrackPointingAngle" slotType="double"/>
  <rim.Slot name="urn:ogc:def:ebRIM-Slot:OGC-06-131:alongTrackPointingAngle" slotType="double"/>
  <rim.Slot name="urn:ogc:def:ebRIM-Slot:OGC-06-131:antennaLookDirection" slotType="string"/>
  <rim.Slot name="urn:ogc:def:ebRIM-Slot:OGC-06-131:beginPosition" slotType="dateTime"/>
  <rim.Slot name="urn:ogc:def:ebRIM-Slot:OGC-06-131:centerOf" slotType="geometry"/>
  <rim.Slot name="urn:ogc:def:ebRIM-Slot:OGC-06-131:cloudCoverPercentage" slotType="double"/>
  <rim.Slot name="urn:ogc:def:ebRIM-Slot:OGC-06-131:doi" slotType="string"/>
  <rim.Slot name="urn:ogc:def:ebRIM-Slot:OGC-06-131:dopplerFrequency" slotType="double"/>
  <rim.Slot name="urn:ogc:def:ebRIM-Slot:OGC-06-131:endPosition" slotType="dateTime"/>
  <rim.Slot name="urn:ogc:def:ebRIM-Slot:OGC-06-131:extentOf" slotType="geometry"/>
  <rim.Slot name="urn:ogc:def:ebRIM-Slot:OGC-06-131:illuminationAzimuthAngle" slotType="double"/>
  <rim.Slot name="urn:ogc:def:ebRIM-Slot:OGC-06-131:illuminationElevationAngle" slotType="double"/>
  <rim.Slot name="urn:ogc:def:ebRIM-Slot:OGC-06-131:imageQualityDegradation" slotType="double"/>
  <rim.Slot name="urn:ogc:def:ebRIM-Slot:OGC-06-131:imageQualityDegradationQuotationMode" slotType="string"/>

```

```

<rim:Slot name="urn:ogc:def:ebRIM-Slot:OGC-06-131:lastOrbitNumber" slotType="int"/>
<rim:Slot name="urn:ogc:def:ebRIM-Slot:OGC-06-131:maximumIncidenceAngle" slotType="double"/>
<rim:Slot name="urn:ogc:def:ebRIM-Slot:OGC-06-131:minimumIncidenceAngle" slotType="double"/>
<rim:Slot name="urn:ogc:def:ebRIM-Slot:OGC-06-131:orbitDirection" slotType="string"/>
<rim:Slot name="urn:ogc:def:ebRIM-Slot:OGC-06-131:orbitNumber" slotType="int"/>
<rim:Slot name="urn:ogc:def:ebRIM-Slot:OGC-06-131:parentIdentifier" slotType="string"/>
<rim:Slot name="urn:ogc:def:ebRIM-Slot:OGC-06-131:pitch" slotType="int"/>
<rim:Slot name="urn:ogc:def:ebRIM-Slot:OGC-06-131:polarisationChannels" slotType="string"/>
<rim:Slot name="urn:ogc:def:ebRIM-Slot:OGC-06-131:polarisationMode" slotType="string"/>
<rim:Slot name="urn:ogc:def:ebRIM-Slot:OGC-06-131:productType" slotType="string"/>
<rim:Slot name="urn:ogc:def:ebRIM-Slot:OGC-06-131:roll" slotType="int"/>
<rim:Slot name="urn:ogc:def:ebRIM-Slot:OGC-06-131:snowCoverPercentage" slotType="double"/>
<rim:Slot name="urn:ogc:def:ebRIM-Slot:OGC-06-131:status" slotType="string"/>
<rim:Slot name="urn:ogc:def:ebRIM-Slot:OGC-06-131:vendorSpecificAttributes" slotType="string"/>
<rim:Slot name="urn:ogc:def:ebRIM-Slot:OGC-06-131:vendorSpecificValues" slotType="string"/>
<rim:Slot name="urn:ogc:def:ebRIM-Slot:OGC-06-131:yaw" slotType="int"/>
</rim:RegistryObject>

<rim:RegistryObject objectType="urn:x-ogc:specification:csw-ebRIM:ObjectType:EO:EOAcquisitionPlatform">
<rim:Slot name="urn:ogc:def:ebRIM-Slot:OGC-06-131:instrumentShortName" slotType="string"/>
<rim:Slot name="urn:ogc:def:ebRIM-Slot:OGC-06-131:platformOrbitType" slotType="string"/>
<rim:Slot name="urn:ogc:def:ebRIM-Slot:OGC-06-131:platformSerialIdentifier" slotType="string"/>
<rim:Slot name="urn:ogc:def:ebRIM-Slot:OGC-06-131:sensorOperationalMode" slotType="string"/>
<rim:Slot name="urn:ogc:def:ebRIM-Slot:OGC-06-131:sensorResolution" slotType="double"/>
<rim:Slot name="urn:ogc:def:ebRIM-Slot:OGC-06-131:sensorType" slotType="string"/>
<rim:Slot name="urn:ogc:def:ebRIM-Slot:OGC-06-131:swathIdentifier" slotType="string"/>
</rim:RegistryObject>

<rim:RegistryObject objectType="urn:x-ogc:specification:csw-ebRIM:ObjectType:EO:EOProductInformation">
<rim:Slot name="urn:ogc:def:ebRIM-Slot:OGC-06-131:fileName" slotType="anyURI"/>
<rim:Slot name="urn:ogc:def:ebRIM-Slot:OGC-06-131:referenceSystemIdentifier" slotType="string"/>
<rim:Slot name="urn:ogc:def:ebRIM-Slot:OGC-06-131:size" slotType="int"/>
<rim:Slot name="urn:ogc:def:ebRIM-Slot:OGC-06-131:version" slotType="string"/>
</rim:RegistryObject>

<rim:RegistryObject objectType="urn:x-ogc:specification:csw-ebRIM:ObjectType:EO:EOBrowseInformation">
<rim:Slot name="urn:ogc:def:ebRIM-Slot:OGC-06-131:fileName" slotType="anyURI"/>
<rim:Slot name="urn:ogc:def:ebRIM-Slot:OGC-06-131:referenceSystemIdentifier" slotType="string"/>
<rim:Slot name="urn:ogc:def:ebRIM-Slot:OGC-06-131:subType" slotType="string"/>
</rim:RegistryObject>

<rim:RegistryObject objectType="urn:x-ogc:specification:csw-ebRIM:ObjectType:EO:EOMaskInformation">
<rim:Slot name="urn:ogc:def:ebRIM-Slot:OGC-06-131:fileName" slotType="anyURI"/>
<rim:Slot name="urn:ogc:def:ebRIM-Slot:OGC-06-131:referenceSystemIdentifier" slotType="string"/>
<rim:Slot name="urn:ogc:def:ebRIM-Slot:OGC-06-131:format" slotType="string"/>
</rim:RegistryObject>

<rim:RegistryObject objectType="urn:x-ogc:specification:csw-ebRIM:ObjectType:EO:EOArchivingInformation">
<rim:Slot name="urn:ogc:def:ebRIM-Slot:OGC-06-131:archivingDate" slotType="dateTime"/>
<rim:Slot name="urn:ogc:def:ebRIM-Slot:OGC-06-131:archivingIdentifier" slotType="string"/>
</rim:RegistryObject>

<rim:RegistryObject objectType="urn:x-ogc:specification:csw-ebRIM:ObjectType:EO:EODataLayer">
<rim:Slot name="urn:ogc:def:ebRIM-Slot:OGC-06-131:algorithmName" slotType="string"/>
<rim:Slot name="urn:ogc:def:ebRIM-Slot:OGC-06-131:algorithmVersion" slotType="string"/>
<rim:Slot name="urn:ogc:def:ebRIM-Slot:OGC-06-131:highestLocation" slotType="double"/>
<rim:Slot name="urn:ogc:def:ebRIM-Slot:OGC-06-131:lowestLocation" slotType="double"/>
<rim:Slot name="urn:ogc:def:ebRIM-Slot:OGC-06-131:unit" slotType="string"/>
</rim:RegistryObject>

```

9 EO Products Catalogue External Interfaces

This chapter describes the interactions with the EO ebRIM Catalogue, and the behavior of its CSW interface. It provides some examples of request and response message structures as part of the operation signatures, as specified in the [OGC 07-006r1] OGC™ Catalogue Service 2.0.2 (Corrigendum 2 Release) and [OGC 07-110r2] CSW-ebRIM Registry Service - Part 1: ebRIM profile of CSW. It also documents supported query facilities and implementation guidances.

It should be noted that the EO Products Data Model defined in this specification is perfectly compliant with the [OGC 07-006r1] OGC™ Catalogue Service 2.0.2 specification (Corrigendum 2 Release) and with the [OGC 07-110r2] CSW-ebRIM

Registry Service - Part 1: ebRIM profile of CSW. Chapter 7 has shown that no modifications or extensions are needed in the information model. This chapter will show that no modifications or extensions are needed in the requests and responses.

The following sections use significant parts of the [OGC 07-006r1] OGC™ Catalogue Service 2.0.2 specification (Corrigendum 2 Release) and the [OGC 07-110r2] CSW-ebRIM Registry Service - Part 1: ebRIM profile of CSW documents. To reduce the need to refer to those documents, this document copies some of their parts.

9.1 Supported Protocol Binding and Available Operations

All operations must support the embedding of requests and responses in SOAP 1.2 (with Attachment Feature for operations which need data transfert, like GetRepositoryItem described below).

The value of the ‘action’ attribute (representing the SOAPAction in SOAP 1.1) on the ‘application/soap+xml’ media type can be set to ‘urn:x-ogc:specification:csw-ebRim:EO’ for all requests, but this is optionnal: servers shall work if this attribute is missing. Note that the presence of this attribute can be used by servers such as firewalls to appropriately filter SOAP request messages in HTTP.

The following table summarizes required operations on ebRIM Catalogues supporting EO Extension Package, in order to provide discovery abilities:

Table 12 — Required Operations on ebRIM Catalogue Service

Operation	Description
GetCapabilities (<i>Description</i>)	Allows a client to retrieve service metadata that describe the computational and non-computational characteristics of the service.
GetRecords (<i>Discovery</i>)	The principal operation used to search Catalogue content and retrieve all or some members of the result set.
DescribeRecord (<i>Discovery</i>)	Allows a client to discover the information model(s) supported by the Catalogue and to retrieve type definitions.
GetRecordById (<i>Discovery</i>)	A simple means of retrieving one or more registry objects by their identifier.
GetRepositoryItem (<i>Discovery</i>)	Requests the repository item for some <i>ExtrinsicObject</i> .

The following table summarizes optional operations on ebRIM Catalogues supporting EO Extension Package, in order to provide publication abilities. Publication operations are optional, so if they are omitted, the catalogue is seen as a ‘read-only’ (with only discovery abilities) implementation.

Table 13 — Optional Operation on ebRIM Catalogue Service

Operation	Description
Harvest (<i>Publication</i>)	Enables a ‘pull’ style of publication whereby a resource is retrieved from some remote location (URL) and inserted into the Catalogue

Following figure is an UML diagram summarizing the service interfaces. Optional operations are not shown on the schema.

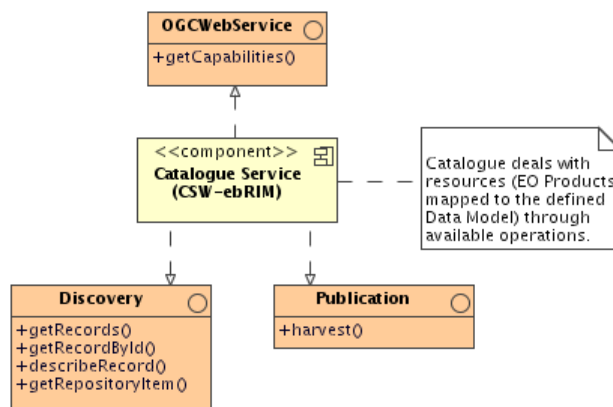


Figure 17: Service Interface (CSW-ebRIM)

9.2 Interface Specifications

This chapter highlights syntax and semantic details of the interface operations specified in both [OGC 06-007r1] OGC™ Catalogue Service 2.0.2 (Corrigendum 2 Release) and [OGC 07-110r2] CSW-ebRIM Registry Service - Part 1: ebRIM profile of CSW. It gives formal, language-independent interface (W3C WSDL) specifications that admit multiple programming language bindings and shows error conditions that can occur.

9.2.1 GetCapabilities Operation

The *GetCapabilities* operation allows clients to retrieve service metadata from a server. The response to a *GetCapabilities* request should be an XML document containing service metadata about the server (ISO 19119 document).

Here is a list of sections available in CSW ebRIM Capabilities Document:

Table 14 — Permissible Section Names

Section Names	Content
ServiceIdentification	General information about the service (type, version, etc.).
ServiceProvider	Information about the organization providing this service.
OperationsMetadata	Summarizes the operational characteristics of the service
Filter_Capabilities	Describes supported OGC filter operations
ServiceFeatures	Information about implemented features
ServiceProperties	Information about general service properties.

9.2.1.1 GetCapabilities Request

The value of the mandatory *service* parameter shall be the following service type identifier : ‘*urn:x-ogc:specification:csw-ebRim:Service:OGC-CSW:ebRIM*’. When included within a query component of the Request-URI, the ‘.’ character (COLON) must be percent-encoded as ‘%3A’, since that character is not a delimiter in this context.

The following XML-Schema fragment defines the XML encoding of the *GetCapabilities* operation request.

```

<!-- other content here -->
<element name="GetCapabilities" type="ows:GetCapabilitiesType"/>
<!-- other content here -->
<complexType name="GetCapabilitiesType">
  <annotation>
    <documentation>XML encoded GetCapabilities operation request. This operation allows clients to retrieve service metadata about a specific service instance. In this XML encoding, no "request" parameter is included, since the element name specifies the specific operation. This base type shall be extended by each specific OWS to include the additional required "service" attribute, with the correct value for that OWS. </documentation>
  </annotation>
  <sequence>
    <element name="AcceptVersions" type="ows:AcceptVersionsType" minOccurs="0">
      <annotation>
        <documentation>When omitted, server shall return latest supported version. </documentation>
      </annotation>
    </element>
    <element name="Sections" type="ows:SectionsType" minOccurs="0">
      <annotation>
        <documentation>When omitted or not supported by server, server shall return complete service metadata (Capabilities) document. </documentation>
      </annotation>
    </element>
    <element name="AcceptFormats" type="ows:AcceptFormatsType" minOccurs="0">
      <annotation>
        <documentation>When omitted or not supported by server, server shall return service metadata document using the MIME type "text/xml". </documentation>
      </annotation>
    </element>
  </sequence>
  <attribute name="updateSequence" type="ows:UpdateSequenceType" use="optional">
    <annotation>
      <documentation>When omitted or not supported by server, server shall return latest complete service metadata document. </documentation>
    </annotation>
  </attribute>
</complexType>

```

9.2.1.2 GetCapabilities Response

If the request is processed successfully, the body of the response message shall include an XML document where the document element has the following infoset properties:

- A [local name] of ‘*Capabilities*’,
- A [namespace name] of ‘<http://www.opengis.net/cat/wrs>’ (usually represented by the ‘*wrs*’ prefix).

The response advertises supported parentIdentifier (collection name) values in a CSW service capabilities document.

The ows:ExtendedCapabilities element provides an open extensibility point. Any supplementary operational metadata may be added here. An example is given below.

```

<ows:OperationsMetadata>
  <!-- other content here --> <ows:ExtendedCapabilities
xmlns:rim="urn:oasis:names:tc:ebxml-regrep:xsd:rim:3.0">
  <rim:Slot name="http://earth.esa.int/eop/parentIdentifier"
slotType="urn:oasis:names:tc:ebxml-regrep:DataType:String">
  <rim:ValueList>
  <rim:Value>urn:x-EOP:ING:EOLI:ESA.EECF.ENVISAT_ASA_APx_xS</rim:Value>
  <rim:Value>urn:x-EOP:ING:EOLI:ESA.EECF.ENVISAT_RA2_MWx_2C</rim:Value>
  </rim:ValueList>
  </rim:Slot>
</ows:ExtendedCapabilities> </ows:OperationsMetadata>

```

The document element **MUST** be valid against the schema that can be found in the Annex B of the [OGC 07-110r2].

An example of capabilities document is provided in the Annex E of this document.

9.2.1.3 Web Service Description Language (WSDL)

The Web Services Description Language (WSDL) is an XML language to describe the computational characteristics of web services in terms of interfaces, protocol bindings, and service endpoints. WSDL 2.0 is currently a W3C Working Draft that defines a component model in terms of an abstract XML infoset.

A WSDL description may be used to complement the metadata provided in an OGC service capabilities document. The <wrs:WSDL-services> element is a simple link element that may be used to include a reference to a WSDL description containing service and binding elements. The value of the *xlink:href* attribute must be a resolvable URI that produces the WSDL document when it is the target of a GET request, the *xlink:role* attribute must indicate the relevant version of the WSDL specification (by namespace URI).

9.2.1.4 Exceptions

If an error condition arises while performing a *GetCapabilities* request, the service shall return an exception report as specified in [OGC 07-110r2] CSW-ebRIM Registry Service - Part 1: ebRIM profile of CSW.

9.2.2 GetRecords Operation

The mandatory *GetRecords* operation is the principal operation used to search the catalogue content. Some or all the registry objects in the result set that satisfy the search criteria may be piggy-backed in the response message. The messages are defined in a schema that can be found in the Annex B of the [OGC 07-110r2].

The search portion of the **GetRecords** operation is encoded using the **Query** element. The **Query** element includes the parameters **typeName** and **Constraint**. The **typeName** parameter is used to specify which entities, from the information model of the catalogue, shall be queried. The **Constraint** parameter is used to specify which query constraints shall be applied to identify the request set.

The present portion of the **GetRecords** operation is encoded using the **outputSchema** parameter and the **ElementName/ElementSetName** parameter(s). The **outputSchema** parameter indicates which schema shall be used to generate the response to the **GetRecords** operation. The **ElementName** or **ElementSetName** parameter is used to specify which properties of the **outputSchema** to include in each record in the **GetRecords** response.

The XML representation of the message body in a request submitted using the POST method shall be a valid *csw:GetRecords* element. The *csw:ResponseHandler* and *csw:DistributedSearch* elements, if present, shall be ignored and the request processed in the normal synchronous manner by the recipient.

A *csw:GetRecords* element must include a query statement. The following query elements shall be supported by a conforming implementation:

- a) A `csw:Query` element as specified in clause 10.8.4 of OGC 07-006r1. The OGC filter grammar (OGC 04-095) shall be supported by all conforming implementations.
- b) A `rim:AdhocQuery` element as specified in section 7.3 of ebRIM 3.0. Such an element may invoke a stored query or specify a query to execute; if the latter, the `queryLanguage` attribute shall identify a supported query language by referring to a node in the canonical query language scheme.

9.2.2.1 GetRecords Request

If the *Content-Type* of the request entity body is an XML content type (*application/xml*), the document element must be the '`csw:GetRecords`' element.

Following table specifies attributes of the *GetRecords* operation message.

Table 15 — GetRecords Operation Parameters

Parameter	Data type and value	Optionality
Service	Character String. Fixed value of ' <i>CSW</i> '	Mandatory
Version	Character String. Fixed value of ' <i>2.0.2</i> '	Mandatory
RequestId	CharacterString.	Not Supported ^a
ResultType	CodeList. One of ' <i>hits</i> ' (default value) or ' <i>results</i> '.	Optional
OutputFormat	CharacterString. The only supported value is ' <i>application/xml</i> ' (default value)	Optional
OutputSchema	CodeList. One of ' <i>urn:oasis:names:tc:ebxml-regrep:xsd:rim:3.0</i> ' (default value) or ' <i>http://www.opengis.net/cat/csw/2.0.2</i> '.	Optional
StartPosition	PositiveInteger. Default Value is <i>1</i>	Optional
MaxRecords	PositiveInteger. Default Value is <i>10</i>	Optional

Parameter	Data type and value	Optionality
TypeNames (Query@typenames)	List of Character String, comma separated. Unordered List of object types implicated in the query. Allowed values are standard objectTypes plus all objectTypes specified in this extension package : (e.g. 'RegistryObject', 'Association', 'urn:x-ogc:specification:csw-ebriim:ObjectType:EO:EOPProduct', 'urn:x-ogc:specification:csw-ebriim:ObjectType:EO:EOArchivingInformation', ...).	Optional
ElementSetName or ElementName	CodeList. Unordered List of ebRIM object types or aliases returned by the query. One of ' <i>brief</i> ', ' <i>summary</i> ' (default value) or ' <i>full</i> '	Optional
TypeNames (ElementSetName@typenames)	List of Character String, comma separated. Unordered List of object types returned by the query. The ElementSetName value apply to every type.	Optional
ConstraintLanguage	CodeList. The only supported value is ' <i>FILTER</i> ' (default value). Note that the support of the 1.1.0 version of OGC Filter Encoding [OGC 04-095] is mandatory.	Optional
Constraint	String. The predicate expression specified in the language indicated by the ConstraintLanguage parameter. Default action is to execute an unconstrained query.	Optional.
SortBy	List of Character String, comma separated Ordered list of names of metadata elements to use for sorting the response. Default action is to present the records in the order in which they are received.	Optional
DistributedSearch	Boolean.	Not Supported ^a
HopCount	Integer.	Not Supported ^a
ResponseHandler	URL.	Not Supported ^a
^a Not supported yet in the ebRIM Application Profile		

The following XML-Schema fragments define the XML encoding of the *GetRecords* operation request:

```

<xsd:element name="GetRecords" type="csw:GetRecordsType" id="GetRecords"/>
<xsd:complexType name="GetRecordsType" id="GetRecordsType">
  <xsd:annotation>
    <xsd:documentation xml:lang="en">
      The principal means of searching the catalogue. The matching
      catalogue entries may be included with the response. The client
      may assign a requestId (absolute URI). A distributed search is
      performed if the DistributedSearch element is present and the
      catalogue is a member of a federation. Profiles may allow
      alternative query expressions.
    </xsd:documentation>
  </xsd:annotation>
  <xsd:complexContent>
    <xsd:extension base="csw:RequestBaseType">
      <xsd:sequence>
        <xsd:element name="DistributedSearch" type="csw:DistributedSearchType" minOccurs="0"/>
        <xsd:element name="ResponseHandler" type="xsd:anyURI" minOccurs="0" maxOccurs="unbounded"/>
        <xsd:choice>
          <xsd:element ref="csw:AbstractQuery"/>
          <xsd:any namespace="##other" processContents="strict"/>
        </xsd:choice>
      </xsd:sequence>
      <xsd:attribute name="requestId" type="xsd:anyURI" use="optional"/>
      <xsd:attribute name="resultType" type="csw:ResultType" use="optional" default="hits"/>
      <xsd:attributeGroup ref="csw:BasicRetrievalOptions"/>
    </xsd:extension>
  </xsd:complexContent>
</xsd:complexType>

```

```

<xsd:complexType name="RequestBaseType" abstract="true" id="RequestBaseType">
  <xsd:annotation>
    <xsd:documentation>
      Base type for all request messages except GetCapabilities. The
      attributes identify the relevant service type and version.
    </xsd:documentation>
  </xsd:annotation>
  <xsd:attribute name="service" type="ows:ServiceType" use="required" fixed="CSW"/>
  <xsd:attribute name="version" type="ows:VersionType" use="required" fixed="2.0.2"/>
</xsd:complexType>

```

```

<xsd:element name="Query" type="csw:QueryType" substitutionGroup="csw:AbstractQuery" id="Query"/>
<xsd:complexType name="QueryType" id="QueryType">
  <xsd:annotation>
    <xsd:documentation xml:lang="en">Specifies a query to execute against instances of one or
    more object types. A set of ElementName elements may be included
    to specify an adhoc view of the csw:Record instances in the result
    set. Otherwise, use ElementSetName to specify a predefined view.
    The Constraint element contains a query filter expressed in a
    supported query language. A sorting criterion that specifies a
    property to sort by may be included.

    typeNameNames - a list of object types to query.</xsd:documentation>
  </xsd:annotation>
  <xsd:complexContent>
    <xsd:extension base="csw:AbstractQueryType">
      <xsd:sequence>
        <xsd:choice>
          <xsd:element ref="csw:ElementSetName"/>
          <xsd:element name="ElementName" type="xsd:QName" maxOccurs="unbounded"/>
        </xsd:choice>
        <xsd:element ref="csw:Constraint" minOccurs="0"/>
        <xsd:element ref="ogc:SortBy" minOccurs="0"/>
      </xsd:sequence>
      <xsd:attribute name="typeNameNames" type="csw:TypeNameListType" use="required"/>
    </xsd:extension>
  </xsd:complexContent>
</xsd:complexType>

<xsd:element name="ElementSetName" type="csw:ElementSetNameType" default="summary" id="ElementSetName"/>
<xsd:complexType name="ElementSetNameType" id="ElementSetNameType">
  <xsd:simpleContent>
    <xsd:extension base="csw:ElementSetType">
      <xsd:attribute name="typeNameNames" type="csw:TypeNameListType" use="optional"/>
    </xsd:extension>
  </xsd:simpleContent>
</xsd:complexType>

```

9.2.2.2 GetRecords Response

If the request is processed successfully, the body of the response message shall include an XML document where the document element has the following infoSet properties:

- A [local name] of ‘*GetRecordsResponse*’,
- A [namespace name] of ‘<http://www.opengis.net/cat/csw/2.0.2>’ (usually represented by the ‘*csw*’ prefix).

The search results may include a sequence of either *<csw:Record>* or *<rim:RegistryObject>* elements. In any case valid substitution elements may also be included, where these typically correspond to different views or instances of record subtypes.

The record representation must conform to the requested output schema. The value of the *outputSchema* attribute in the request restricts which elements may appear in the response. If not specified, ebRIM representations are returned.

Table 16 — Allowable Catalogue Record Representation

OutputSchema	Record representations
http://www.opengis.net/cat/csw/2.0.2	csw:Record csw:SummaryRecord csw:BriefRecord
urn:oasis:names:tc:ebxml-regrep:xsd:rim:3.0	rim:RegistryObject <i>Any subtype of rim:RegistryObject</i>

The following XML-Schema fragments define the XML format response to a *GetRecords* operation:

```
<xsd:element name="GetRecordsResponse" type="csw:GetRecordsResponseType" id="GetRecordsResponse"/>
<xsd:complexType name="GetRecordsResponseType">
  <xsd:annotation>
    <xsd:documentation xml:lang="en">
      The response message for a GetRecords request. Some or all of the
      matching records may be included as children of the SearchResults
      element. The RequestId is only included if the client specified it.
    </xsd:documentation>
  </xsd:annotation>
  <xsd:sequence>
    <xsd:element name="RequestId" type="xsd:anyURI" minOccurs="0"/>
    <xsd:element name="SearchStatus" type="csw:RequestStatusType"/>
    <xsd:element name="SearchResults" type="csw:SearchResultsType"/>
  </xsd:sequence>
  <xsd:attribute name="version" type="xsd:string" use="optional"/>
</xsd:complexType>
```

```
<xsd:complexType name="RequestStatusType" id="RequestStatusType">
  <xsd:annotation>
    <xsd:documentation>
      This element provides information about the status of the
      search request.

      status - status of the search
      timestamp - the date and time when the result set was modified
                  (ISO 8601 format: YYYY-MM-DDThh:mm:ss[+|-]jhh:mm).
    </xsd:documentation>
  </xsd:annotation>
  <xsd:attribute name="timestamp" type="xsd:dateTime" use="optional"/>
</xsd:complexType>
```

The OGC Catalogue Services specification (OGC 07-006r1) distinguishes three abstract property sets—or views—that provide differing levels of detail about a catalogue item: brief, summary, and full. These abstract views are mapped to the eBRIM schema as indicated in Table 17.

Table 17 — Registry object views

View name	ebRIM information items
brief	rim:RegistryObject/@id rim:RegistryObject/@lid ^a rim:RegistryObject/@objectType rim:RegistryObject/@status rim:RegistryObject/rim:VersionInfo
summary	<i>As for Brief view, plus:</i> rim:RegistryObject/rim:Slot rim:RegistryObject/rim:Name (in preferred languages) ^b rim:RegistryObject/rim:Description (in preferred languages) ^b
full	Complete representation (all the ExtrinsicObject, Association, Classification elements).
<p>The brief and summary views map to reduced rim:RegistryObject representations for any object type. A full view yields the element information item corresponding to the actual object type.</p> <p>a The value of the @lid attribute implicitly identifies the "version history" resource for a registry object. Its value is set by the service to coincide with the @id value of the original registry object.</p> <p>b As specified by the value of the the Accept-Language request header field (if present).</p>	

Example 3 – view of ebRIM Registry Package.

```
<rim:RegistryPackage id="urn:uuid:491265a5-3646-4a17-8595-782454ec4e00"
objectType="urn:oasis:names:tc:ebxml-
regrep:ObjectType:RegistryObject:RegistryPackage">
<rim:RegistryObjectList>
<rim:RegistryObject id="urn:x-dali:sat:Shift0:a21:43733800701100016312I:dn:4377990:0"
objectType="urn:x-ogc:specification:csw-ebRim:ObjectType:EO:EOPProduct">
</rim:RegistryObject>
<rim:RegistryObject id="urn:x-dali:sat:Shift0:a21:43733800701100016312I:dn:4377990:50"
objectType="urn:oasis:names:tc:ebxml-
regrep:ObjectType:RegistryObject:ClassificationNode"></rim:Classification>
<rim:RegistryObject id="urn:x-dali:sat:Shift0:a21:43733800701100016312I:dn:4377990:2"
objectType="urn:x-ogc:specification:csw-ebRim:ObjectType:EO:EOArchivingInformation">
</rim:RegistryObject>
<rim:RegistryObject id="urn:x-dali:sat:Shift0:a21:43733800701100016312I:dn:4377990:20"
objectType="urn:oasis:names:tc:ebxml-regrep:ObjectType:RegistryObject:Association"
></rim:RegistryObject>
<rim:RegistryObject id="urn:x-dali:sat:Shift0:a21:43733800701100016312I:dn:4377990:4"
objectType="urn:x-ogc:specification:csw-ebRim:ObjectType:EO:EOBrowseInformation">
</rim:RegistryObject>
<rim:RegistryObject id="urn:x-dali:sat:Shift0:a21:43733800701100016312I:dn:4377990:22"
objectType="urn:oasis:names:tc:ebxml-
regrep:ObjectType:RegistryObject:Association"></rim:Association>
<rim:RegistryObject id="urn:x-dali:sat:Shift0:a21:43733800701100016312I:dn:4377990:3"
objectType="urn:x-ogc:specification:csw-ebRim:ObjectType:EO:EOAcquisitionPlatform">
</rim:RegistryObject>
<rim:RegistryObject id="urn:x-dali:sat:Shift0:a21:43733800701100016312I:dn:4377990:21"
objectType="urn:oasis:names:tc:ebxml-
regrep:ObjectType:RegistryObject:Association"></rim:Association>
</rim:RegistryObjectList>
</rim:RegistryPackage>
```

Example 4 – Summary view of ebRIM registry object.

```

<rim:RegistryPackage id="urn:uuid:491265a5-3646-4a17-8595-782454ec4e00"
objectType="urn:oasis:names:tc:ebxml-
regrep:ObjectType:RegistryObject:RegistryPackage">
  <rim:Name>
    <rim:LocalizedString xml:lang="en-US" charset="UTF-8" value="EOProductContainer"/>
  </rim:Name>
  <rim:RegistryObjectList>
<rim:RegistryObject id="urn:x-dali:sat:Shift0:a21:26103079704021639551X:dn:572863:0"
objectType="urn:x-ogc:specification:csw-ebRim:ObjectType:EO:EOProduct">
  <rim:Slot name="urn:ogc:def:ebRIM-Slot:OGC-06-131:imageQualityDegradation"
slotType="double">
    <rim:ValueList>
      <rim:Value>75.0</rim:Value>
    </rim:ValueList>
  </rim:Slot>
  <rim:Slot name="urn:ogc:def:ebRIM-Slot:OGC-06-131:centerOf" slotType="geometry">
    <wrs:ValueList xmlns:wrs="http://www.opengis.net/cat/wrs/1.0">
      <wrs:AnyValue xmlns:gml="http://www.opengis.net/gml">
        <gml:Point srsName="EPSG:4326">
          <gml:pos>-87.7258 21.512300491333008</gml:pos>
        </gml:Point>
      </wrs:AnyValue>
    </wrs:ValueList>
  </rim:Slot>
  <rim:Slot name="urn:ogc:def:ebRIM-Slot:OGC-06-131:productType" slotType="string">
    <rim:ValueList>
      <rim:Value>Scene</rim:Value>
    </rim:ValueList>
  </rim:Slot>
  <rim:Slot name="urn:ogc:def:ebRIM-Slot:OGC-06-131:beginPosition"
slotType="dateTime">
    <rim:ValueList>
      <rim:Value>1997-05-02T16:39:55Z</rim:Value>
    </rim:ValueList>
  </rim:Slot>
  <rim:Slot name="urn:ogc:def:ebRIM-Slot:OGC-06-131:doi" slotType="string">
    <rim:ValueList>
      <rim:Value>urn:x-
dali:sat:Shift0:a21:26103079704021639551X:dn:572863:0</rim:Value>
    </rim:ValueList>
  </rim:Slot>
  <rim:Slot name="urn:ogc:def:ebRIM-Slot:OGC-06-131:lastOrbitNumber" slotType="int">
    <rim:ValueList>
      <rim:Value>259</rim:Value>
    </rim:ValueList>
  </rim:Slot>
  <rim:Slot name="urn:ogc:def:ebRIM-Slot:OGC-06-131:multiExtentOf"
slotType="geometry">
    <wrs:ValueList xmlns:wrs="http://www.opengis.net/cat/wrs/1.0">
      <wrs:AnyValue xmlns:gml="http://www.opengis.net/gml">
        <gml:Polygon srsName="EPSG:4326">
          <gml:exterior>
            <gml:LinearRing srsName="EPSG:4326">
              <gml:pos>-88.08370000000001 21.29509925842285</gml:pos>
              <gml:pos>-87.4982 21.20050048828125</gml:pos>
              <gml:pos>-87.3609 21.72760009765625</gml:pos>
              <gml:pos>-87.94850000000001 21.822599411010742</gml:pos>
              <gml:pos>-88.08370000000001 21.29509925842285</gml:pos>
            </gml:LinearRing>
          </gml:exterior>
        </gml:Polygon>
      </wrs:AnyValue>
    </wrs:ValueList>
  </rim:Slot>
  <rim:Slot name="urn:ogc:def:ebRIM-Slot:OGC-06-131:endPosition"
slotType="dateTime">
    <rim:ValueList>
      <rim:Value>1997-05-02T16:39:55Z</rim:Value>
    </rim:ValueList>
  </rim:Slot>
</rim:RegistryObject>
</rim:RegistryObjectList>
</rim:RegistryPackage>

```

```

        </rim:ValueList>
    </rim:Slot>
    <rim:Slot name="urn:ogc:def:ebRIM-Slot:OGC-06-131:alongTrackPointingAngle"
slotType="double">
        <rim:ValueList>
            <rim:Value>11.361500000000001</rim:Value>
        </rim:ValueList>
    </rim:Slot>
    <rim:Slot name="urn:ogc:def:ebRIM-Slot:OGC-06-131:acquisitionType"
slotType="string">
        <rim:ValueList>
            <rim:Value>NOMINAL</rim:Value>
        </rim:ValueList>
    </rim:Slot>
    <rim:Slot name="urn:ogc:def:ebRIM-Slot:OGC-06-131:cloudCoverPercentage"
slotType="double">
        <rim:ValueList>
            <rim:Value>26.0</rim:Value>
        </rim:ValueList>
    </rim:Slot>
    <rim:Slot name="urn:ogc:def:ebRIM-Slot:OGC-06-131:acrossTrackPointingAngle"
slotType="double">
        <rim:ValueList>
            <rim:Value>9.899999618530273</rim:Value>
        </rim:ValueList>
    </rim:Slot>
    <rim:Slot name="urn:ogc:def:ebRIM-Slot:OGC-06-131:snowCoverPercentage"
slotType="double">
        <rim:ValueList>
            <rim:Value>100.0</rim:Value>
        </rim:ValueList>
    </rim:Slot>
    <rim:Slot name="urn:ogc:def:ebRIM-Slot:OGC-06-131:orbitNumber" slotType="int">
        <rim:ValueList>
            <rim:Value>259</rim:Value>
        </rim:ValueList>
    </rim:Slot>
    <rim:Slot name="urn:ogc:def:ebRIM-Slot:OGC-06-131:status" slotType="string">
        <rim:ValueList>
            <rim:Value>ACQUIRED</rim:Value>
        </rim:ValueList>
    </rim:Slot>
</rim:RegistryObject>
</rim:RegistryObjectList>
</rim:RegistryPackage>

```

Example 5 – Full view of ebRIM Registry Package that contains a full EO Product representation

```

<rim:RegistryPackage id="urn:uuid:491265a5-3646-4a17-8595-782454ec4e00"
objectType="urn:oasis:names:tc:ebxml-
regrep:ObjectType:RegistryObject:RegistryPackage">
    <rim:Name>
        <rim:LocalizedString xml:lang="en-US" charset="UTF-8" value="EOProduct"/>
    </rim:Name>
    <rim:RegistryObjectList>
        <rim:ExtrinsicObject id="urn:x-
dali:sat:Shift0:a21:43733800701100016312I:dn:4377990:0" objectType="urn:x-
ogc:specification:csw-ebRIM:ObjectType:EO:EOProduct">
            <rim:Slot name="urn:ogc:def:ebRIM-Slot:OGC-06-131:imageQualityDegradation"
slotType="double">
                <rim:ValueList>
                    <rim:Value>75.0</rim:Value>
                </rim:ValueList>
            </rim:Slot>
            <rim:Slot name="urn:ogc:def:ebRIM-Slot:OGC-06-131:centerOf" slotType="geometry">
                <wrs:ValueList xmlns:wrs="http://www.opengis.net/cat/wrs/1.0">
                    <wrs:AnyValue xmlns:gml="http://www.opengis.net/gml">
                        <gml:Point srsName="EPSG:4326">
                            <gml:pos>147.89204939003056 -15.015514612197876</gml:pos>
                        </gml:Point>
                    </wrs:AnyValue>
                </wrs:ValueList>
            </rim:Slot>

```

```

<rim:Slot name="urn:ogc:def:ebRIM-Slot:OGC-06-131:productType" slotType="string">
  <rim:ValueList>
    <rim:Value>Scene</rim:Value>
  </rim:ValueList>
</rim:Slot>
<rim:Slot name="urn:ogc:def:ebRIM-Slot:OGC-06-131:beginPosition"
slotType="dateTime">
  <rim:ValueList>
    <rim:Value>2007-01-10T00:16:31Z</rim:Value>
  </rim:ValueList>
</rim:Slot>
<rim:Slot name="urn:ogc:def:ebRIM-Slot:OGC-06-131:doi" slotType="string">
  <rim:ValueList>
    <rim:Value>urn:x-
dali:sat:Shift0:a21:43733800701100016312I:dn:4377990:0</rim:Value>
  </rim:ValueList>
</rim:Slot>
<rim:Slot name="urn:ogc:def:ebRIM-Slot:OGC-06-131:lastOrbitNumber"
slotType="int">
  <rim:ValueList>
    <rim:Value>235</rim:Value>
  </rim:ValueList>
</rim:Slot>
<rim:Slot name="urn:ogc:def:ebRIM-Slot:OGC-06-131:multiExtentOf"
slotType="geometry">
  <wrs:ValueList xmlns:wrs="http://www.opengis.net/cat/wrs/1.0">
    <wrs:AnyValue xmlns:gml="http://www.opengis.net/gml">
      <gml:Polygon srsName="EPSG:4326">
        <gml:exterior>
          <gml:LinearRing srsName="EPSG:4326">
            <gml:pos>147.49 -15.22700023651123</gml:pos>
            <gml:pos>148.1592 -15.340299606323242</gml:pos>
            <gml:pos>148.2935882414475 -14.803518295288086</gml:pos>
            <gml:pos>147.62540931867474 -14.691240310668945</gml:pos>
            <gml:pos>147.49 -15.22700023651123</gml:pos>
          </gml:LinearRing>
        </gml:exterior>
      </gml:Polygon>
    </wrs:AnyValue>
  </wrs:ValueList>
</rim:Slot>
<rim:Slot name="urn:ogc:def:ebRIM-Slot:OGC-06-131:endPosition"
slotType="dateTime">
  <rim:ValueList>
    <rim:Value>2007-01-10T00:16:31Z</rim:Value>
  </rim:ValueList>
</rim:Slot>
<rim:Slot name="urn:ogc:def:ebRIM-Slot:OGC-06-131:alongTrackPointingAngle"
slotType="double">
  <rim:ValueList>
    <rim:Value>-25.784143</rim:Value>
  </rim:ValueList>
</rim:Slot>
<rim:Slot name="urn:ogc:def:ebRIM-Slot:OGC-06-131:acquisitionType"
slotType="string">
  <rim:ValueList>
    <rim:Value>NOMINAL</rim:Value>
  </rim:ValueList>
</rim:Slot>
<rim:Slot name="urn:ogc:def:ebRIM-Slot:OGC-06-131:cloudCoverPercentage"
slotType="double">
  <rim:ValueList>
    <rim:Value>100.0</rim:Value>
  </rim:ValueList>
</rim:Slot>
<rim:Slot name="urn:ogc:def:ebRIM-Slot:OGC-06-131:acrossTrackPointingAngle"
slotType="double">
  <rim:ValueList>
    <rim:Value>13.800000190734863</rim:Value>
  </rim:ValueList>
</rim:Slot>

```

```

    <rim:Slot name="urn:ogc:def:ebRIM-Slot:OGC-06-131:snowCoverPercentage"
slotType="double">
    <rim:ValueList>
    <rim:Value>100.0</rim:Value>
    </rim:ValueList>
  </rim:Slot>
  <rim:Slot name="urn:ogc:def:ebRIM-Slot:OGC-06-131:orbitNumber" slotType="int">
    <rim:ValueList>
    <rim:Value>235</rim:Value>
    </rim:ValueList>
  </rim:Slot>
  <rim:Slot name="urn:ogc:def:ebRIM-Slot:OGC-06-131:status" slotType="string">
    <rim:ValueList>
    <rim:Value>ACQUIRED</rim:Value>
    </rim:ValueList>
  </rim:Slot>
</rim:ExtrinsicObject>
<rim:Classification id="urn:x-dali:sat:Shift0:a21:43733800701100016312I:dn:4377990:50"
classifiedObject="urn:x-dali:sat:Shift0:a21:43733800701100016312I:dn:4377990:0"
classificationNode="urn:x-ogc:specification:csw-ebrim:EO:EOProductTypes:OPT"
classificationScheme="urn:x-ogc:specification:csw-
ebrim:EO:EOProductTypes"></rim:Classification>
<rim:ExtrinsicObject id="urn:x-dali:sat:Shift0:a21:43733800701100016312I:dn:4377990:2"
objectType="urn:x-ogc:specification:csw-ebrim:ObjectType:EO:EOArchivingInformation">
  <rim:Slot name="urn:ogc:def:ebRIM-Slot:OGC-06-131:archivingDate"
slotType="dateTime">
    <rim:ValueList>
    <rim:Value>2007-01-10T01:04:01Z</rim:Value>
    </rim:ValueList>
  </rim:Slot>
  <rim:Name>
    <rim:LocalizedString xml:lang="en-US" charset="UTF-8" value="AB"/>
  </rim:Name>
</rim:ExtrinsicObject>
<rim:Association id="urn:x-dali:sat:Shift0:a21:43733800701100016312I:dn:4377990:20"
associationType="urn:x-ogc:specification:csw-ebrim:AssociationType:EO:ArchivedIn"
sourceObject="urn:x-dali:sat:Shift0:a21:43733800701100016312I:dn:4377990:0"
targetObject="urn:x-dali:sat:Shift0:a21:43733800701100016312I:dn:4377990:2">
</rim:Association>
<rim:ExtrinsicObject id="urn:x-dali:sat:Shift0:a21:43733800701100016312I:dn:4377990:4"
objectType="urn:x-ogc:specification:csw-ebrim:ObjectType:EO:EOBrowseInformation">
  <rim:Slot name="urn:ogc:def:ebRIM-Slot:OGC-06-131:fileName" slotType="string">
    <rim:ValueList>
    <rim:Value>http://dev.ionicsoft.com:80/daliproxy/wrs/DALIPROXYLAZY?REQUEST=GetReposito
ryItem&Id=urn%3Ax-
dali%3Asat%3Ashift0%3Aa21%3A43733800701100016312I%3Adn%3A4377990%3A4</rim:Value>
    </rim:ValueList>
  </rim:Slot>
</rim:ExtrinsicObject>
<rim:Association id="urn:x-dali:sat:Shift0:a21:43733800701100016312I:dn:4377990:22"
associationType="urn:x-ogc:specification:csw-
ebrim:AssociationType:EO:HasBrowseInformation" sourceObject="urn:x-
dali:sat:Shift0:a21:43733800701100016312I:dn:4377990:0" targetObject="urn:x-
dali:sat:Shift0:a21:43733800701100016312I:dn:4377990:4"></rim:Association>
<rim:ExtrinsicObject id="urn:x-dali:sat:Shift0:a21:43733800701100016312I:dn:4377990:3"
objectType="urn:x-ogc:specification:csw-ebrim:ObjectType:EO:EOAcquisitionPlatform">
  <rim:Slot name="urn:ogc:def:ebRIM-Slot:OGC-06-131:sensorType" slotType="string">
    <rim:ValueList>
    <rim:Value>OPTICAL</rim:Value>
    </rim:ValueList>
  </rim:Slot>
  <rim:Slot name="urn:ogc:def:ebRIM-Slot:OGC-06-131:instrumentShortName"
slotType="string">
    <rim:ValueList>
    <rim:Value>HRVIR-Nb2</rim:Value>
    </rim:ValueList>
  </rim:Slot>
  <rim:Slot name="urn:ogc:def:ebRIM-Slot:OGC-06-131:platformSerialIdentifier"
slotType="string">
    <rim:ValueList>
    <rim:Value>I</rim:Value>
    </rim:ValueList>
  </rim:Slot>

```

```

    <rim:Name>
      <rim:LocalizedString xml:lang="en-US" charset="UTF-8" value="Spot4"/>
    </rim:Name>
  </rim:ExtrinsicObject>
  <rim:Association id="urn:x-dali:sat:Shift0:a21:43733800701100016312I:dn:4377990:21"
  associationType="urn:x-ogc:specification:csw-ebrim:AssociationType:EO:AcquiredBy"
  sourceObject="urn:x-dali:sat:Shift0:a21:43733800701100016312I:dn:4377990:0"
  targetObject="urn:x-
  dali:sat:Shift0:a21:43733800701100016312I:dn:4377990:3"></rim:Association>
</rim:RegistryObjectList>
</rim:RegistryPackage>

```

In the use cases of Earth Observation, the use of brief & summary are not useful, as they do not contain enough information. The brief view only contains ids and objecttypes. The summary view returns the same attributes of the products than the full view, but the associations and classifications are missing.

9.2.2.3 Samples

The `<csw:Query>` element is documented in Subclause 10.2.3 of [OGC 07-110r2]. It explains the use of binding variables – or aliases – to avoid ambiguity when specifying complex queries that navigate associations by traversing multiple links between related registry objects.

The value of the `Query/@typeName` attribute is a whitespace-separated list of object types that constitute the scope of the query. Each value in the list MUST be a qualified type name. One or more variables may be bound to a type name.

For example if you want to do a query like:

“Give all EO Product having a begin position greater than 2007-01-01T00:00:00.000 and an acquisition platform sensor type equals to OPTICAL”

More formally:

“Give all EO Product Registry Package with an ExtrinsicObject of objectType equals to ‘urn:x-ogc:specification:csw-ebrim:ObjectType:EO:EOPRODUCT’, having a begin position greater than 2007-01-01T00:00:00.000, which are source of an Association of type ‘urn:x-ogc:specification:csw-ebrim:AssociationType:EO:AcquiredBy’ pointing – as target – to an ExtrinsicObject having as objectType ‘urn:x-ogc:specification:csw-ebrim:ObjectType:EO:EOAcquisitionPlatform’ and having a sensorType equals to OPTICAL”

Example 6 – GetRecords example.

```

<?xml version="1.0" encoding="UTF-8"?>
<csw:GetRecords xmlns:csw="http://www.opengis.net/cat/csw/2.0.2"
xmlns:ogc="http://www.opengis.net/ogc" xmlns:gml="http://www.opengis.net/gml"
xmlns:rim="urn:oasis:names:tc:ebxml-regrep:xsd:rim:3.0" outputSchema="urn:oasis:names:tc:ebxml-
regrep:xsd:rim:3.0" version="2.0.2" service="CSW" resultType="results" startPosition="1"
maxRecords="2">
  <csw:Query typeName="rim:RegistryPackage rim:ExtrinsicObject
rim:ExtrinsicObject_ACQPLAT rim:Association">
    <csw:ElementSetName typeName="rim:RegistryPackage">full</csw:ElementSetName>

```

```

    <csw:Constraint version="1.1.0">
      <ogc:Filter>
        <ogc:And>
          <!--This expression makes the link between the Registry Package and the elements it
          contains -->
          <ogc:PropertyIsEqualTo>
            <ogc:PropertyName>/rim:RegistryPackage/rim:RegistryObjectList[*]/rim:RegistryObject/@i
            d</ogc:PropertyName>
            <ogc:PropertyName>/rim:ExtrinsicObject/@id</ogc:PropertyName>
            </ogc:PropertyIsEqualTo>
            <ogc:PropertyIsEqualTo>
              <ogc:PropertyName>/rim:ExtrinsicObject/@objectType</ogc:PropertyName>
              <ogc:Literal>urn:x-ogc:specification:csw-
ebrim:ObjectType:EO:EOProduct</ogc:Literal>
              </ogc:PropertyIsEqualTo>
              <ogc:PropertyIsGreaterThanOrEqualTo>
                <ogc:PropertyName>/rim:ExtrinsicObject/rim:Slot[@name="urn:ogc:def:ebRIM-Slot:OGC-06-
131:beginPosition"]/rim:ValueList/rim:Value[1]</ogc:PropertyName>
                <ogc:Literal>2007-01-10T00:00:00.000</ogc:Literal>
                </ogc:PropertyIsGreaterThanOrEqualTo>
                <ogc:PropertyIsEqualTo>
                  <ogc:PropertyName>$ACQPLAT/@objectType</ogc:PropertyName>
                  <ogc:Literal>urn:x-ogc:specification:csw-
ebrim:ObjectType:EO:EOAcquisitionPlatform</ogc:Literal>
                  </ogc:PropertyIsEqualTo>
                  <ogc:PropertyIsEqualTo>
                    <ogc:PropertyName>$ACQPLAT/rim:Slot[@name="urn:ogc:def:ebRIM-Slot:OGC-06-
131:sensorType"]/rim:ValueList/rim:Value[1]</ogc:PropertyName>
                    <ogc:Literal>OPTICAL</ogc:Literal>
                    </ogc:PropertyIsEqualTo>
                    <ogc:PropertyIsEqualTo>
                      <ogc:PropertyName>/rim:Association/@associationType</ogc:PropertyName>
                      <ogc:Literal>urn:x-ogc:specification:csw-
ebrim:AssociationType:EO:AcquiredBy</ogc:Literal>
                      </ogc:PropertyIsEqualTo>
                      <ogc:PropertyIsEqualTo>
                        <ogc:PropertyName>/rim:Association/@sourceObject</ogc:PropertyName>
                        <ogc:PropertyName>/rim:ExtrinsicObject/@id</ogc:PropertyName>
                        </ogc:PropertyIsEqualTo>
                        <ogc:PropertyIsEqualTo>
                          <ogc:PropertyName>/rim:Association/@targetObject</ogc:PropertyName>
                          <ogc:PropertyName>$ACQPLAT/@id</ogc:PropertyName>
                          </ogc:PropertyIsEqualTo>
                        </ogc:And>
                      </ogc:Filter>
                    </csw:Constraint>
                  </csw:Query>
                </csw:GetRecords>

```

In this request we declare 4 aliases in the typenames attribute of the <csw:query>. One for the Registry Package, two aliases have the rim:ExtrinsicObject type and one have the rim:Association type. If you take a look at the rim:extrinsicObject alias, you

see that one has the ACQPLAT name and the other one has no name. If no name is used for the alias you have to refer it in the request using the type (I mean rim:ExtrinsicObject or rim:Association). If you have a name for the alias you have to use \$AliasName to refer it. You have to use a name as soon as you need to filter several objects with the same type. Here we have the acquisitionPlatform object and the EOProduct object with the same ExtrinsicObject type so we use a name for one of them.

So here we filter the rim:ExtrinsicObject alias saying that it is an EOProduct object with a beginDate greater than '2007-01-01T00:00:00.000'. Then we filter the ACQPLAT alias saying that it is an Acquisitionplatform type with a sensor type equals to 'OPTICAL'. Finally we have to link the two objects. This is done by an Association object with an AcquiredBy as objectType, a sourceObject equals to the EOProduct id and a target Object equals to the AcquisitionPlatform id.

By specifying rim:RegistryPackage in the ElementSetName, we ask to get back RegistryPackage structure. As the RegistryPackage contains all the objects that represent a EOProduct, we will receive the full representation of that EO Product.

This should return the 'full' information (EOProduct, ExternalIdentifier, classification, AcquisitionPlatform and association objects) as you can see below:

Example 7 – GetRecordsResponse example.

```
<?xml version="1.0" encoding="UTF-8"?>
<csw:GetRecordsResponse xmlns:csw="http://www.opengis.net/cat/csw/2.0.2"
xmlns:xsi="http://www.w3.org/2001/XMLSchema-instance"
xmlns="http://www.opengis.net/cat/csw/2.0.2"
xsi:schemaLocation="http://www.opengis.net/cat/csw/2.0.2
http://dev.ionicssoft.com:80/daliproxy/wrs/DALIPROXYLAZY/REQUEST/get/DATA/LPR/csw/2.0.2/
CSW-publication.xsd">
  <csw:SearchStatus/>
  <csw:SearchResults xmlns:rim="urn:oasis:names:tc:ebxml-regrep:xsd:rim:3.0"
numberOfRecordsMatched="3128834" numberOfRecordsReturned="2" nextRecord="21"
xsi:schemaLocation="">
    <rim:RegistryPackage id="urn:uuid:491265a5-3646-4a17-8595-782454ec4e00"
objectType="urn:oasis:names:tc:ebxml-regrep:ObjectType:RegistryObject:RegistryPackage">
      <rim:Name>
        <rim:LocalizedString xml:lang="en-US" charset="UTF-8" value="EOProduct"/>
      </rim:Name>
      <rim:RegistryObjectList>
        <rim:ExtrinsicObject id="urn:x-dali:sat:Shift0:a21:43733800701100016312I:dn:4377990:0"
objectType="urn:x-ogc:specification:csw-ebRim:ObjectType:EO:EOProduct">
          <rim:Slot name="urn:ogc:def:ebRIM-Slot:OGC-06-131:imageQualityDegradation"
slotType="double">
            <rim:ValueList>
              <rim:Value>75.0</rim:Value>
            </rim:ValueList>
          </rim:Slot>
          <rim:Slot name="urn:ogc:def:ebRIM-Slot:OGC-06-131:centerOf"
slotType="geometry">
            <wrs:ValueList xmlns:wrs="http://www.opengis.net/cat/wrs/1.0">
```



```

        <wrs:AnyValue xmlns:gml="http://www.opengis.net/gml">
            <gml:Point srsName="EPSG:4326">
                <gml:pos>147.89204939003056 -15.015514612197876</gml:pos>
            </gml:Point>
        </wrs:AnyValue>
    </wrs:ValueList>
</rim:Slot>
<rim:Slot name="urn:ogc:def:ebRIM-Slot:OGC-06-131:productType"
slotType="string">
    <rim:ValueList>
        <rim:Value>Scene</rim:Value>
    </rim:ValueList>
</rim:Slot>
<rim:Slot name="urn:ogc:def:ebRIM-Slot:OGC-06-131:beginPosition"
slotType="dateTime">
    <rim:ValueList>
        <rim:Value>2007-01-10T00:16:31Z</rim:Value>
    </rim:ValueList>
</rim:Slot>
<rim:Slot name="urn:ogc:def:ebRIM-Slot:OGC-06-131:doi" slotType="string">
    <rim:ValueList>
        <rim:Value>urn:x-
dali:sat:Shift0:a21:437338007011000163121:dn:4377990:0</rim:Value>
    </rim:ValueList>
</rim:Slot>
<rim:Slot name="urn:ogc:def:ebRIM-Slot:OGC-06-131:lastOrbitNumber"
slotType="int">
    <rim:ValueList>
        <rim:Value>235</rim:Value>
    </rim:ValueList>
</rim:Slot>
<rim:Slot name="urn:ogc:def:ebRIM-Slot:OGC-06-131:multiExtentOf"
slotType="geometry">
    <wrs:ValueList xmlns:wrs="http://www.opengis.net/cat/wrs/1.0">
        <wrs:AnyValue xmlns:gml="http://www.opengis.net/gml">
            <gml:Polygon srsName="EPSG:4326">
                <gml:exterior>
                    <gml:LinearRing srsName="EPSG:4326">
                        <gml:pos>147.49 -15.22700023651123</gml:pos>
                        <gml:pos>148.1592 -15.340299606323242</gml:pos>
                        <gml:pos>148.2935882414475 -
14.803518295288086</gml:pos>
                        <gml:pos>147.62540931867474 -
14.691240310668945</gml:pos>
                        <gml:pos>147.49 -15.22700023651123</gml:pos>
                    </gml:LinearRing>
                </gml:exterior>
            </gml:Polygon>
        </wrs:AnyValue>
    </wrs:ValueList>
</rim:Slot>
<rim:Slot name="urn:ogc:def:ebRIM-Slot:OGC-06-131:endPosition"
slotType="dateTime">
    <rim:ValueList>
        <rim:Value>2007-01-10T00:16:31Z</rim:Value>
    </rim:ValueList>
</rim:Slot>

```

```

<rim:Slot name="urn:ogc:def:ebRIM-Slot:OGC-06-131:alongTrackPointingAngle"
slotType="double">
  <rim:ValueList>
    <rim:Value>-25.784143</rim:Value>
  </rim:ValueList>
</rim:Slot>
<rim:Slot name="urn:ogc:def:ebRIM-Slot:OGC-06-131:acquisitionType"
slotType="string">
  <rim:ValueList>
    <rim:Value>NOMINAL</rim:Value>
  </rim:ValueList>
</rim:Slot>
<rim:Slot name="urn:ogc:def:ebRIM-Slot:OGC-06-131:cloudCoverPercentage"
slotType="double">
  <rim:ValueList>
    <rim:Value>100.0</rim:Value>
  </rim:ValueList>
</rim:Slot>
<rim:Slot name="urn:ogc:def:ebRIM-Slot:OGC-06-131:acrossTrackPointingAngle"
slotType="double">
  <rim:ValueList>
    <rim:Value>13.800000190734863</rim:Value>
  </rim:ValueList>
</rim:Slot>
<rim:Slot name="urn:ogc:def:ebRIM-Slot:OGC-06-131:snowCoverPercentage"
slotType="double">
  <rim:ValueList>
    <rim:Value>100.0</rim:Value>
  </rim:ValueList>
</rim:Slot>
<rim:Slot name="urn:ogc:def:ebRIM-Slot:OGC-06-131:orbitNumber" slotType="int">
  <rim:ValueList>
    <rim:Value>235</rim:Value>
  </rim:ValueList>
</rim:Slot>
<rim:Slot name="urn:ogc:def:ebRIM-Slot:OGC-06-131:status" slotType="string">
  <rim:ValueList>
    <rim:Value>ACQUIRED</rim:Value>
  </rim:ValueList>
</rim:Slot>
</rim:ExtrinsicObject>
<rim:Classification id="urn:x-dali:sat:Shift0:a21:43733800701100016312I:dn:4377990:50"
classifiedObject="urn:x-dali:sat:Shift0:a21:43733800701100016312I:dn:4377990:0"
classificationNode="urn:x-ogc:specification:csw-ebRim:EO:EOProductTypes:OPT"
classificationScheme="urn:x-ogc:specification:csw-ebRim:EO:EOProductTypes"/>
<rim:ExtrinsicObject id="urn:x-dali:sat:Shift0:a21:43733800701100016312I:dn:4377990:2"
objectType="urn:x-ogc:specification:csw-ebRim:ObjectType:EO:EOArchivingInformation">
  <rim:Slot name="urn:ogc:def:ebRIM-Slot:OGC-06-131:archivingDate"
slotType="dateTime">
    <rim:ValueList>
      <rim:Value>2007-01-10T01:04:01Z</rim:Value>
    </rim:ValueList>
  </rim:Slot>
  <rim:Name>
    <rim:LocalizedString xml:lang="en-US" charset="UTF-8" value="AB"/>
  </rim:Name>

```

```

    </rim:ExtrinsicObject>
    <rim:Association id="urn:x-dali:sat:Shift0:a21:43733800701100016312I:dn:4377990:20"
associationType="urn:x-ogc:specification:csw-ebrim:AssociationType:EO:ArchivedIn"
sourceObject="urn:x-dali:sat:Shift0:a21:43733800701100016312I:dn:4377990:0" targetObject="urn:x-
dali:sat:Shift0:a21:43733800701100016312I:dn:4377990:2"/>
    <rim:ExtrinsicObject id="urn:x-dali:sat:Shift0:a21:43733800701100016312I:dn:4377990:4"
objectType="urn:x-ogc:specification:csw-ebrim:ObjectType:EO:EOBrowseInformation">
      <rim:Slot name="urn:ogc:def:ebRIM-Slot:OGC-06-131:fileName" slotType="string">
        <rim:ValueList>
          <rim:Value>http://dev.ionicssoft.com:80/daliproxy/wrs/DALIPROXYLAZY?REQUEST=GetRep
ositoryItem&Id=urn%3Ax-
dali%3Asat%3AShift0%3Aa21%3A43733800701100016312I%3Adn%3A4377990%3A4</rim:Value
>
        </rim:ValueList>
      </rim:Slot>
    </rim:ExtrinsicObject>
    <rim:Association id="urn:x-dali:sat:Shift0:a21:43733800701100016312I:dn:4377990:22"
associationType="urn:x-ogc:specification:csw-ebrim:AssociationType:EO:HasBrowseInformation"
sourceObject="urn:x-dali:sat:Shift0:a21:43733800701100016312I:dn:4377990:0" targetObject="urn:x-
dali:sat:Shift0:a21:43733800701100016312I:dn:4377990:4"/>
    <rim:ExtrinsicObject id="urn:x-dali:sat:Shift0:a21:43733800701100016312I:dn:4377990:3"
objectType="urn:x-ogc:specification:csw-ebrim:ObjectType:EO:EOAcquisitionPlatform">
      <rim:Slot name="urn:ogc:def:ebRIM-Slot:OGC-06-131:sensorType"
slotType="string">
        <rim:ValueList>
          <rim:Value>OPTICAL</rim:Value>
        </rim:ValueList>
      </rim:Slot>
      <rim:Slot name="urn:ogc:def:ebRIM-Slot:OGC-06-131:instrumentShortName"
slotType="string">
        <rim:ValueList>
          <rim:Value>HRVIR-Nb2</rim:Value>
        </rim:ValueList>
      </rim:Slot>
      <rim:Slot name="urn:ogc:def:ebRIM-Slot:OGC-06-131:platformSerialIdentifier"
slotType="string">
        <rim:ValueList>
          <rim:Value>I</rim:Value>
        </rim:ValueList>
      </rim:Slot>
      <rim:Name>
        <rim:LocalizedString xml:lang="en-US" charset="UTF-8" value="Spot4"/>
      </rim:Name>
    </rim:ExtrinsicObject>
    <rim:Association id="urn:x-dali:sat:Shift0:a21:43733800701100016312I:dn:4377990:21"
associationType="urn:x-ogc:specification:csw-ebrim:AssociationType:EO:AcquiredBy"
sourceObject="urn:x-dali:sat:Shift0:a21:43733800701100016312I:dn:4377990:0" targetObject="urn:x-
dali:sat:Shift0:a21:43733800701100016312I:dn:4377990:3"/>
  </rim:RegistryObjectList>
</rim:RegistryPackage>
<rim:RegistryPackage id="urn:uuid:691265a5-3886-4a17-8565-782124ec4e00"
objectType="urn:oasis:names:tc:ebxml-regrep:ObjectType:RegistryObject:RegistryPackage">
  <rim:Name>
    <rim:LocalizedString xml:lang="en-US" charset="UTF-8" value="EOProduct"/>
  </rim:Name>
</rim:RegistryObjectList>

```

```

    <rim:ExtrinsicObject id="urn:x-dali:sat:Shift0:a21:43733810701100016392I:dn:4377990:0"
objectType="urn:x-ogc:specification:csw-ebRIM:ObjectType:EO:EOPProduct">
  <rim:Slot name="urn:ogc:def:ebRIM-Slot:OGC-06-131:imageQualityDegradation"
slotType="double">
    <rim:ValueList>
      <rim:Value>75.0</rim:Value>
    </rim:ValueList>
  </rim:Slot>
  <rim:Slot name="urn:ogc:def:ebRIM-Slot:OGC-06-131:centerOf"
slotType="geometry">
    <wrs:ValueList xmlns:wrs="http://www.opengis.net/cat/wrs/1.0">
      <wrs:AnyValue xmlns:gml="http://www.opengis.net/gml">
        <gml:Point srsName="EPSG:4326">
          <gml:pos>147.7709 -15.520999908447266</gml:pos>
        </gml:Point>
      </wrs:AnyValue>
    </wrs:ValueList>
  </rim:Slot>
  <rim:Slot name="urn:ogc:def:ebRIM-Slot:OGC-06-131:productType"
slotType="string">
    <rim:ValueList>
      <rim:Value>Scene</rim:Value>
    </rim:ValueList>
  </rim:Slot>
  <rim:Slot name="urn:ogc:def:ebRIM-Slot:OGC-06-131:beginPosition"
slotType="dateTime">
    <rim:ValueList>
      <rim:Value>2007-01-10T00:16:39Z</rim:Value>
    </rim:ValueList>
  </rim:Slot>
  <rim:Slot name="urn:ogc:def:ebRIM-Slot:OGC-06-131:doi" slotType="string">
    <rim:ValueList>
      <rim:Value>urn:x-
dali:sat:Shift0:a21:43733810701100016392I:dn:4377990:0</rim:Value>
    </rim:ValueList>
  </rim:Slot>
  <rim:Slot name="urn:ogc:def:ebRIM-Slot:OGC-06-131:lastOrbitNumber"
slotType="int">
    <rim:ValueList>
      <rim:Value>235</rim:Value>
    </rim:ValueList>
  </rim:Slot>
  <rim:Slot name="urn:ogc:def:ebRIM-Slot:OGC-06-131:multiExtentOf"
slotType="geometry">
    <wrs:ValueList xmlns:wrs="http://www.opengis.net/cat/wrs/1.0">
      <wrs:AnyValue xmlns:gml="http://www.opengis.net/gml">
        <gml:Polygon srsName="EPSG:4326">
          <gml:exterior>
            <gml:LinearRing srsName="EPSG:4326">
              <gml:pos>147.3624 -15.726499557495117</gml:pos>
              <gml:pos>148.0333 -15.840399742126465</gml:pos>
              <gml:pos>148.1661 -15.312800407409668</gml:pos>
              <gml:pos>147.497 -15.19950008392334</gml:pos>
              <gml:pos>147.3624 -15.726499557495117</gml:pos>
            </gml:LinearRing>
          </gml:exterior>
        </gml:Polygon>
      </wrs:AnyValue>
    </wrs:ValueList>
  </rim:Slot>

```

```

        </gml:exterior>
      </gml:Polygon>
    </wrs:AnyValue>
  </wrs:ValueList>
</rim:Slot>
  <rim:Slot name="urn:ogc:def:ebRIM-Slot:OGC-06-131:endPosition"
slotType="dateTime">
  <rim:ValueList>
    <rim:Value>2007-01-10T00:16:39Z</rim:Value>
  </rim:ValueList>
</rim:Slot>
  <rim:Slot name="urn:ogc:def:ebRIM-Slot:OGC-06-131:alongTrackPointingAngle"
slotType="double">
  <rim:ValueList>
    <rim:Value>-25.784143</rim:Value>
  </rim:ValueList>
</rim:Slot>
  <rim:Slot name="urn:ogc:def:ebRIM-Slot:OGC-06-131:acquisitionType"
slotType="string">
  <rim:ValueList>
    <rim:Value>NOMINAL</rim:Value>
  </rim:ValueList>
</rim:Slot>
  <rim:Slot name="urn:ogc:def:ebRIM-Slot:OGC-06-131:cloudCoverPercentage"
slotType="double">
  <rim:ValueList>
    <rim:Value>21.0</rim:Value>
  </rim:ValueList>
</rim:Slot>
  <rim:Slot name="urn:ogc:def:ebRIM-Slot:OGC-06-131:acrossTrackPointingAngle"
slotType="double">
  <rim:ValueList>
    <rim:Value>13.800000190734863</rim:Value>
  </rim:ValueList>
</rim:Slot>
  <rim:Slot name="urn:ogc:def:ebRIM-Slot:OGC-06-131:snowCoverPercentage"
slotType="double">
  <rim:ValueList>
    <rim:Value>0.0</rim:Value>
  </rim:ValueList>
</rim:Slot>
  <rim:Slot name="urn:ogc:def:ebRIM-Slot:OGC-06-131:orbitNumber" slotType="int">
  <rim:ValueList>
    <rim:Value>235</rim:Value>
  </rim:ValueList>
</rim:Slot>
  <rim:Slot name="urn:ogc:def:ebRIM-Slot:OGC-06-131:status" slotType="string">
  <rim:ValueList>
    <rim:Value>ACQUIRED</rim:Value>
  </rim:ValueList>
</rim:Slot>
</rim:ExtrinsicObject>
  <rim:Classification id="urn:x-dali:sat:Shift0:a21:43733810701100016392I:dn:4377990:50"
classifiedObject="urn:x-dali:sat:Shift0:a21:43733810701100016392I:dn:4377990:0"
classificationNode="urn:x-ogc:specification:csw-ebRim:EO:EOPProductTypes:OPT"
classificationScheme="urn:x-ogc:specification:csw-ebRim:EO:EOPProductTypes"/>
  <rim:ExtrinsicObject id="urn:x-dali:sat:Shift0:a21:43733810701100016392I:dn:4377990:2"

```

```

objectType="urn:x-ogc:specification:csw-ebrim:ObjectType:EO:EOArchivingInformation">
  <rim:Slot name="urn:ogc:def:ebRIM-Slot:OGC-06-131:archivingDate"
slotType="dateTime">
  <rim:ValueList>
    <rim:Value>2007-01-10T01:04:01Z</rim:Value>
  </rim:ValueList>
</rim:Slot>
<rim:Name>
  <rim:LocalizedString xml:lang="en-US" charset="UTF-8" value="AB"/>
</rim:Name>
</rim:ExtrinsicObject>
<rim:Association id="urn:x-dali:sat:Shift0:a21:43733810701100016392I:dn:4377990:20"
associationType="urn:x-ogc:specification:csw-ebrim:AssociationType:EO:ArchivedIn"
sourceObject="urn:x-dali:sat:Shift0:a21:43733810701100016392I:dn:4377990:0" targetObject="urn:x-
dali:sat:Shift0:a21:43733810701100016392I:dn:4377990:2"/>
  <rim:ExtrinsicObject id="urn:x-dali:sat:Shift0:a21:43733810701100016392I:dn:4377990:4"
objectType="urn:x-ogc:specification:csw-ebrim:ObjectType:EO:EOBrowseInformation">
  <rim:Slot name="urn:ogc:def:ebRIM-Slot:OGC-06-131:fileName" slotType="string">
    <rim:ValueList>
      <rim:Value>http://dev.ionicssoft.com:80/daliproxy/wrs/DALIPROXYLAZY?REQUEST=GetRep
ositoryItem&Id=urn%3Ax-
dali%3AAsat%3AShift0%3Aa21%3A43733810701100016392I%3Adn%3A4377990%3A4</rim:Value
>
    </rim:ValueList>
  </rim:Slot>
</rim:ExtrinsicObject>
<rim:Association id="urn:x-dali:sat:Shift0:a21:43733810701100016392I:dn:4377990:22"
associationType="urn:x-ogc:specification:csw-ebrim:AssociationType:EO:HasBrowseInformation"
sourceObject="urn:x-dali:sat:Shift0:a21:43733810701100016392I:dn:4377990:0" targetObject="urn:x-
dali:sat:Shift0:a21:43733810701100016392I:dn:4377990:4"/>
  <rim:ExtrinsicObject id="urn:x-dali:sat:Shift0:a21:43733810701100016392I:dn:4377990:3"
objectType="urn:x-ogc:specification:csw-ebrim:ObjectType:EO:EOAcquisitionPlatform">
  <rim:Slot name="urn:ogc:def:ebRIM-Slot:OGC-06-131:sensorType"
slotType="string">
    <rim:ValueList>
      <rim:Value>OPTICAL</rim:Value>
    </rim:ValueList>
  </rim:Slot>
  <rim:Slot name="urn:ogc:def:ebRIM-Slot:OGC-06-131:instrumentShortName"
slotType="string">
    <rim:ValueList>
      <rim:Value>HRVIR-Nb2</rim:Value>
    </rim:ValueList>
  </rim:Slot>
  <rim:Slot name="urn:ogc:def:ebRIM-Slot:OGC-06-131:platformSerialIdentifier"
slotType="string">
    <rim:ValueList>
      <rim:Value>I</rim:Value>
    </rim:ValueList>
  </rim:Slot>
  <rim:Name>
    <rim:LocalizedString xml:lang="en-US" charset="UTF-8" value="Spot4"/>
  </rim:Name>
</rim:ExtrinsicObject>
<rim:Association id="urn:x-dali:sat:Shift0:a21:43733810701100016392I:dn:4377990:21"

```

```

associationType="urn:x-ogc:specification:csw-ebrim:AssociationType:EO:AcquiredBy"
sourceObject="urn:x-dali:sat:Shift0:a21:43733810701100016392I:dn:4377990:0" targetObject="urn:x-
dali:sat:Shift0:a21:43733810701100016392I:dn:4377990:3"/>
</rim:RegistryObjectList>
</rim:RegistryPackage>

</csw:SearchResults>
</csw:GetRecordsResponse>

```

Another example if you want to do a query like:

“Give all EO Product having an orbitType equals GEO and an orbitDirection that equals ASCENDING”

More formally:

“Give all EO Product Registry Package with an ExtrinsicObject of objectType equals to ‘urn:x-ogc:specification:csw-ebrim:ObjectType:EO:EOPProduct’, having an orbitType equals ‘GEO’, and an orbitDirection equals ‘ASCENDING’”

Example 8 – GetRecords example.

```

<?xml version="1.0" encoding="UTF-8"?>
<csw:GetRecords xmlns:csw="http://www.opengis.net/cat/csw/2.0.2"
xmlns:ogc="http://www.opengis.net/ogc" xmlns:gml="http://www.opengis.net/gml"
xmlns:rim="urn:oasis:names:tc:ebxml-regrep:xsd:rim:3.0" outputSchema="urn:oasis:names:tc:ebxml-
regrep:xsd:rim:3.0" version="2.0.2" service="CSW" resultType="results" startPosition="1"
maxRecords="20">
  <csw:Query typeNames="rim:RegistryPackage rim:ExtrinsicObject">
    <csw:ElementSetName typeNames="rim:RegistryPackage">full</csw:ElementSetName>
    <csw:Constraint version="1.1.0">
      <ogc:Filter>
        <ogc:And>
          <!--This expression makes the link between the Registry Package and the elements it
contains -->
          <ogc:PropertyIsEqualTo>
            <ogc:PropertyName>/rim:RegistryPackage/rim:RegistryObjectList[*]/rim:RegistryObject/@i
d</ogc:PropertyName>
            <ogc:PropertyName>/rim:ExtrinsicObject/@id</ogc:PropertyName>
          </ogc:PropertyIsEqualTo>
          <ogc:PropertyIsEqualTo>
            <ogc:PropertyName>/rim:ExtrinsicObject/@objectType</ogc:PropertyName>
            <ogc:Literal>urn:x-ogc:specification:csw-
ebrim:ObjectType:EO:EOPProduct</ogc:Literal>
          </ogc:PropertyIsEqualTo>
          <ogc:PropertyIsEqualTo>
            <ogc:PropertyName>/rim:ExtrinsicObject/rim:Slot[@name="urn:ogc:def:ebRIM-Slot:OGC-06-
131:orbitType"]/rim:ValueList/rim:Value[1]</ogc:PropertyName>
            <ogc:Literal>GEO</ogc:Literal>
          </ogc:PropertyIsEqualTo>
          <ogc:PropertyIsEqualTo>

```



```

<ogc:PropertyName>/rim:ExtrinsicObject/rim:Slot[@name="urn:ogc:def:ebRIM-Slot:OGC-06-131:orbitDirection"]/rim:ValueList/rim:Value[1]</ogc:PropertyName>
  <ogc:Literal>ASCENDING</ogc:Literal>
</ogc:PropertyIsEqualTo>
</ogc:And>
</ogc:Filter>
</csw:Constraint>
</csw:Query>
</csw:GetRecords>

```

9.2.2.4 Exceptions

If the request is deemed invalid for any reason (e.g. missing a required element), the service must return an *ows:ExceptionReport* containing a service exception with the code *wrs:InvalidRequest*.

9.2.3 DescribeRecord Operation

The *DescribeRecord* operation allows a client to discover the information model(s) supported by the catalogue and to retrieve record type definitions.

9.2.3.1 DescribeRecord Request

The *DescribeRecord* operation is described in Clause 9 of [OGC 07-110r2]. The XML representation of the entity body, if present, must conform to the *csw:DescribeRecord* element declaration. The *TypeName* elements, if present, identify the model elements for which type definitions are requested.

The only schema language currently supported by the ebRIM Profile is W3C XML Schema. The corresponding value of the *schemaLanguage* attribute is given by the following URI: “<http://www.w3c.org/2001/XMLSchema>”

9.2.3.2 DescribeRecord Response

If the request is processed successfully, the body of the response message shall include an XML document where the document element has the following infoset properties:

- A [local name] of ‘*DescribeRecordResponse*’,
- A [namespace name] of ‘<http://www.opengis.net/cat/csw/2.0.2>’ (usually represented by the ‘*csw*’ prefix).

If no *TypeName* elements were provided in the request, whole schemas defining the information model must be included within *csw:SchemaComponent* elements. If there are no matching schema components, the document element must be empty.

The content of a *csw:SchemaComponent* element may be a complete schema or a fragment of one. If it is a fragment, the *parentSchema* attribute must reference the source schema (by identifier).

9.2.3.3 Exceptions

If the request is deemed invalid for any reason (e.g. missing a required element), the service must return an *ows:ExceptionReport* containing a service exception with the code *wrs:InvalidRequest*.

9.2.4 GetRecordById Operation

The *GetRecordById* operation provides a simple mean of retrieving one or more records by identifier; the identifier may be that of some registry object (*rim:RegistryObject/@id*) or an external identifier (*rim:ExternalIdentifier/@value*) assigned to a registry object. The messages are defined in a schema that can be found in the Annex B of the [OGC 07-110r2].

9.2.4.1 GetRecordById Request

The *GetRecordById* operation is described in Clause 11 of [OGC 07-110r2]. The XML representation of the entity body, if present, must conform to the *csw:GetRecordById* element declaration. All reserved characters (e.g., general delimiters) appearing in identifier values must be suitably percent-encoded in the KVP representation when using the GET method.

The value of an *Id* (message parameter) item identifies a registry object either directly or by an external identifier that corresponds to a child *rim:ExternalIdentifier* element.

```
<xsd:element name="GetRecordById" type="csw:GetRecordByIdType" id="GetRecordById"/>
<xsd:complexType name="GetRecordByIdType" id="GetRecordByIdType">
  <xsd:annotation>
    <xsd:documentation xml:lang="en">
      Convenience operation to retrieve default record representations
      by identifier.
      Id - object identifier (a URI) that provides a reference to a
      catalogue item (or a result set if the catalogue supports
      persistent result sets).
      ElementSetName - one of "brief", "summary", or "full"
    </xsd:documentation>
  </xsd:annotation>
  <xsd:complexContent>
    <xsd:extension base="csw:RequestBaseType">
      <xsd:sequence>
        <xsd:element name="Id" type="xsd:anyURI" maxOccurs="unbounded"/>
        <xsd:element ref="csw:ElementSetName" minOccurs="0"/>
      </xsd:sequence>
      <xsd:attribute name="outputFormat" type="xsd:string" use="optional" default="application/xml"/>
      <xsd:attribute name="outputSchema" type="xsd:anyURI" use="optional"/>
    </xsd:extension>
  </xsd:complexContent>
</xsd:complexType>
```

Table 18 — GetRecordById Operation Parameters

Parameter	Data type and value	Optionality
-----------	---------------------	-------------

Parameter	Data type and value	Optionality
Service	Character String. Fixed value of 'CSW'	Mandatory
Version	Character String. Fixed value of '2.0.2'	Mandatory
OutputFormat	CharacterString. The only supported value is 'application/xml' (default value)	Optional
OutputSchema	CodeList. One of 'urn:oasis:names:tc:ebxml-regrep:xsd:rim:3.0' (default value) or 'http://www.opengis.net/cat/csw/2.0.2'.	Optional

9.2.4.2 GetRecordById Response

If the request is processed successfully, the body of the response message shall include an XML document where the document element has the following infoset properties:

- A [local name] of 'GetRecordByIdResponse',
- A [namespace name] of '<http://www.opengis.net/cat/csw/2.0.2>' (usually represented by the 'csw' prefix).

The child elements must be registry object representations (i.e. *rim:RegistryObject* or some valid substitution element) corresponding to the requested property set. If a match for an external identifier is found, the parent registry object is included. If there are no matching records, an empty response is returned.

The following XML-Schema fragments define the XML format response to a *GetRecordById* operation:

```
<xsd:element name="GetRecordByIdResponse" type="csw:GetRecordByIdResponseType" id="GetRecordByIdResponse"/>
<xsd:complexType name="GetRecordByIdResponseType" id="GetRecordByIdResponseType">
  <xsd:annotation>
    <xsd:documentation xml:lang="en">Returns a representation of the matching entry. If there is no
    matching record, the response message must be empty.</xsd:documentation>
  </xsd:annotation>
  <xsd:sequence>
    <xsd:choice>
      <xsd:element ref="csw:AbstractRecord" minOccurs="0" maxOccurs="unbounded"/>
      <xsd:any namespace="##other" processContents="strict" minOccurs="0" maxOccurs="unbounded"/>
    </xsd:choice>
  </xsd:sequence>
</xsd:complexType>
```

9.2.4.3 Samples

Example 8 – GetRecordById example.

```
<?xml version="1.0" encoding="UTF-8"?>
<GetRecordById xmlns="http://www.opengis.net/cat/csw/2.0.2"
```

```

xmlns:common="http://exslt.org/common" xmlns:gmlns="http://www.opengis.net/gml"
xmlns:rim="urn:oasis:names:tc:ebxml-regrep:xsd:rim:3.0" xmlns:sse="http://www.esa.int/mass"
xmlns:wrs="http://www.opengis.net/cat/wrs/1.0" service="CSW" version="2.0.2"
outputSchema="urn:oasis:names:tc:ebxml-regrep:xsd:rim:3.0" >
<Id>urn:x-dali:sat:Shift0:a21:41503310111130725211M:dn:1326556:0</Id>
<ElementSetName typeName="rim:ExtrinsicObject">full</ElementSetName>
</GetRecordById>

```

This request returns the following response:

Example 9 – GetRecordByIdResponse example.

```

<?xml version="1.0" encoding="UTF-8"?>
<csw:GetRecordByIdResponse xmlns:csw="http://www.opengis.net/cat/csw/2.0.2"
xmlns:rim="urn:oasis:names:tc:ebxml-regrep:xsd:rim:3.0" >
  <rim:ExtrinsicObject id="urn:x-dali:sat:Shift0:a21:41503310111130725211M:dn:1326556:0"
objectType="urn:x-ogc:specification:csw-ebRim:ObjectType:EO:EOPProduct">
  <rim:Slot name="urn:ogc:def:ebRIM-Slot:OGC-06-131:imageQualityDegradation"
slotType="double">
    <rim:ValueList>
      <rim:Value>75.0</rim:Value>
    </rim:ValueList>
  </rim:Slot>
  <rim:Slot name="urn:ogc:def:ebRIM-Slot:OGC-06-131:centerOf" slotType="geometry">
    <wrs:ValueList xmlns:wrs="http://www.opengis.net/cat/wrs/1.0">
      <wrs:AnyValue xmlns:gml="http://www.opengis.net/gml">
        <gml:Point srsName="EPSG:4326">
          <gml:pos>45.04605927906287 9.517748355865479</gml:pos>
        </gml:Point>
      </wrs:AnyValue>
    </wrs:ValueList>
  </rim:Slot>
  <rim:Slot name="urn:ogc:def:ebRIM-Slot:OGC-06-131:productType" slotType="string">
    <rim:ValueList>
      <rim:Value>Scene</rim:Value>
    </rim:ValueList>
  </rim:Slot>
  <rim:Slot name="urn:ogc:def:ebRIM-Slot:OGC-06-131:beginPosition"
slotType="dateTime">
    <rim:ValueList>
      <rim:Value>2001-11-13T07:25:21Z</rim:Value>
    </rim:ValueList>
  </rim:Slot>
  <rim:Slot name="urn:ogc:def:ebRIM-Slot:OGC-06-131:doi" slotType="string">
    <rim:ValueList>
      <rim:Value>urn:x-
dali:sat:Shift0:a21:41503310111130725211M:dn:1326556:0</rim:Value>
    </rim:ValueList>
  </rim:Slot>
  <rim:Slot name="urn:ogc:def:ebRIM-Slot:OGC-06-131:lastOrbitNumber" slotType="int">
    <rim:ValueList>
      <rim:Value>69</rim:Value>
    </rim:ValueList>
  </rim:Slot>
  <rim:Slot name="urn:ogc:def:ebRIM-Slot:OGC-06-131:multiExtentOf"

```

```

slotType="geometry">
  <wrs:ValueList xmlns:wrs="http://www.opengis.net/cat/wrs/1.0">
    <wrs:AnyValue xmlns:gml="http://www.opengis.net/gml">
      <gml:Polygon srsName="EPSG:4326">
        <gml:exterior>
          <gml:LinearRing srsName="EPSG:4326">
            <gml:pos>44.6863 9.295999526977539</gml:pos>
            <gml:pos>45.2884 9.207300186157227</gml:pos>
            <gml:pos>45.406181338079406
9.739493370056152</gml:pos>
            <gml:pos>44.803355778172076
9.828200340270996</gml:pos>
            <gml:pos>44.6863 9.295999526977539</gml:pos>
          </gml:LinearRing>
        </gml:exterior>
      </gml:Polygon>
    </wrs:AnyValue>
  </wrs:ValueList>
</rim:Slot>
<rim:Slot name="urn:ogc:def:ebRIM-Slot:OGC-06-131:endPosition" slotType="dateTime">
  <rim:ValueList>
    <rim:Value>2001-11-13T07:25:21Z</rim:Value>
  </rim:ValueList>
</rim:Slot>
<rim:Slot name="urn:ogc:def:ebRIM-Slot:OGC-06-131:alongTrackPointingAngle"
slotType="double">
  <rim:ValueList>
    <rim:Value>-19.93</rim:Value>
  </rim:ValueList>
</rim:Slot>
<rim:Slot name="urn:ogc:def:ebRIM-Slot:OGC-06-131:acquisitionType"
slotType="string">
  <rim:ValueList>
    <rim:Value>NOMINAL</rim:Value>
  </rim:ValueList>
</rim:Slot>
<rim:Slot name="urn:ogc:def:ebRIM-Slot:OGC-06-131:cloudCoverPercentage"
slotType="double">
  <rim:ValueList>
    <rim:Value>0.0</rim:Value>
  </rim:ValueList>
</rim:Slot>
<rim:Slot name="urn:ogc:def:ebRIM-Slot:OGC-06-131:acrossTrackPointingAngle"
slotType="double">
  <rim:ValueList>
    <rim:Value>8.5</rim:Value>
  </rim:ValueList>
</rim:Slot>
<rim:Slot name="urn:ogc:def:ebRIM-Slot:OGC-06-131:snowCoverPercentage"
slotType="double">
  <rim:ValueList>
    <rim:Value>0.0</rim:Value>
  </rim:ValueList>
</rim:Slot>
<rim:Slot name="urn:ogc:def:ebRIM-Slot:OGC-06-131:orbitNumber" slotType="int">
  <rim:ValueList>

```

```

        <rim:Value>69</rim:Value>
      </rim:ValueList>
    </rim:Slot>
    <rim:Slot name="urn:ogc:def:ebRIM-Slot:OGC-06-131:status" slotType="string">
      <rim:ValueList>
        <rim:Value>ACQUIRED</rim:Value>
      </rim:ValueList>
    </rim:Slot>
    <rim:Classification id="urn:x-dali:sat:Shift0:a21:41503310111130725211M:dn:1326556:50"
classifiedObject="urn:x-dali:sat:Shift0:a21:41503310111130725211M:dn:1326556:0"
classificationNode="urn:x-ogc:specification:csw-ebRim:EO:EOPProductTypes:OPT"
classificationScheme="urn:x-ogc:specification:csw-ebRim:EO:EOPProductTypes">
  </rim:Classification>
  <rim:ExternalIdentifier id="urn:x-
dali:sat:Shift0:a21:41503310111130725211M:dn:1326556:10" registryObject="urn:x-
dali:sat:Shift0:a21:41503310111130725211M:dn:1326556:0" identificationScheme="urn:x-
ogc:specification:csw-ebRim:EO:UnknownIdentifiers" value="urn:x-
dali:sat:Shift0:a21:41503310111130725211M:dn:1326556:0">
    <rim:Name>
      <rim:LocalizedString xml:lang="en-US" charset="UTF-8" value="DALI"/>
    </rim:Name>
  </rim:ExternalIdentifier>
  <rim:ExtrinsicObject>
    <rim:Classification id="urn:x-dali:sat:Shift0:a21:41503310111130725211M:dn:1326556:50"
classifiedObject="urn:x-dali:sat:Shift0:a21:41503310111130725211M:dn:1326556:0"
classificationNode="urn:x-ogc:specification:csw-ebRim:EO:EOPProductTypes:OPT"
classificationScheme="urn:x-ogc:specification:csw-ebRim:EO:EOPProductTypes"/>
    <rim:ExtrinsicObject id="urn:x-dali:sat:Shift0:a21:41503310111130725211M:dn:1326556:2"
objectType="urn:x-ogc:specification:csw-ebRim:ObjectType:EO:EOArchivingInformation">
      <rim:Slot name="urn:ogc:def:ebRIM-Slot:OGC-06-131:archivingDate"
slotType="dateTime">
        <rim:ValueList>
          <rim:Value>2001-11-14T08:39:28Z</rim:Value>
        </rim:ValueList>
      </rim:Slot>
      <rim:Name>
        <rim:LocalizedString xml:lang="en-US" charset="UTF-8" value="TT"/>
      </rim:Name>
    </rim:ExtrinsicObject>
    <rim:Association id="urn:x-dali:sat:Shift0:a21:41503310111130725211M:dn:1326556:20"
associationType="urn:x-ogc:specification:csw-ebRim:AssociationType:EO:ArchivedIn"
sourceObject="urn:x-dali:sat:Shift0:a21:41503310111130725211M:dn:1326556:0"
targetObject="urn:x-dali:sat:Shift0:a21:41503310111130725211M:dn:1326556:2"/>
    <rim:ExtrinsicObject id="urn:x-dali:sat:Shift0:a21:41503310111130725211M:dn:1326556:4"
objectType="urn:x-ogc:specification:csw-ebRim:ObjectType:EO:EOBrowseInformation">
      <rim:Slot name="urn:ogc:def:ebRIM-Slot:OGC-06-131:fileName" slotType="string">
        <rim:ValueList>
          <rim:Value>http://dev.ionicsoft.com:80/daliproxy/wrs/DALIPROXYLAZY?REQUEST=GetRep
ositoryItem&Id=urn%3Ax-
dali%3Asat%3AShift0%3Aa21%3A41503310111130725211M%3Adn%3A1326556%3A4</rim:Valu
e>
        </rim:ValueList>
      </rim:Slot>
    </rim:ExtrinsicObject>
    <rim:Association id="urn:x-dali:sat:Shift0:a21:41503310111130725211M:dn:1326556:22"
associationType="urn:x-ogc:specification:csw-ebRim:AssociationType:EO:HasBrowseInformation"

```

```

sourceObject="urn:x-dali:sat:Shift0:a21:41503310111130725211M:dn:1326556:0"
targetObject="urn:x-dali:sat:Shift0:a21:41503310111130725211M:dn:1326556:4"/>
  <rim:ExtrinsicObject id="urn:x-dali:sat:Shift0:a21:41503310111130725211M:dn:1326556:3"
objectType="urn:x-ogc:specification:csw-ebrim:ObjectType:EO:EOAcquisitionPlatform">
  <rim:Slot name="urn:ogc:def:ebRIM-Slot:OGC-06-131:sensorType" slotType="string">
    <rim:ValueList>
      <rim:Value>OPTICAL</rim:Value>
    </rim:ValueList>
  </rim:Slot>
  <rim:Slot name="urn:ogc:def:ebRIM-Slot:OGC-06-131:instrumentShortName"
slotType="string">
    <rim:ValueList>
      <rim:Value>HRVIR-Nb1</rim:Value>
    </rim:ValueList>
  </rim:Slot>
  <rim:Slot name="urn:ogc:def:ebRIM-Slot:OGC-06-131:platformSerialIdentifier"
slotType="string">
    <rim:ValueList>
      <rim:Value>M</rim:Value>
    </rim:ValueList>
  </rim:Slot>
  <rim:Name>
    <rim:LocalizedString xml:lang="en-US" charset="UTF-8" value="Spot4"/>
  </rim:Name>
</rim:ExtrinsicObject>
  <rim:Association id="urn:x-dali:sat:Shift0:a21:41503310111130725211M:dn:1326556:21 "
associationType="urn:x-ogc:specification:csw-ebrim:AssociationType:EO:AcquiredBy"
sourceObject="urn:x-dali:sat:Shift0:a21:41503310111130725211M:dn:1326556:0"
targetObject="urn:x-dali:sat:Shift0:a21:41503310111130725211M:dn:1326556:3"/>
</csw:GetRecordByIdResponse>

```

9.2.4.4 Exceptions

If the request is deemed invalid for any reason (e.g. missing a required element), the the service must return an *ows:ExceptionReport* containing a service exception with the code *wrs:InvalidRequest*.

9.2.5 GetRepositoryItem Operation

The *GetRepositoryItem* operation is used to retrieve the repository item corresponding to some extrinsic object. In this context, this operation is used to retrieve the GML document related to the EO Product. If available, the item is included in the body of the response; it must be an instance of a MIME media type, as indicated by the value of the *Content-Type* header field.

An extrinsic object may also be used to catalogue an external repository item that is managed by another party. In this case, the *ExtrinsicObject* must be associated (using the ‘*RepositoryItemFor*’ association) with an *ExternalLink* that specifies an absolute URL for retrieving the item.

9.2.5.1 GetRepositoryItem Request

The request is bound only to the GET method. All reserved characters appearing in parameter values must be suitably percent-encoded. The request parameters are listed in the following table:

Table 19 — GetRepositoryItem Operation Parameters

Parameter	Data type and value	Optionality
service	Character String. Fixed value of 'WRS'	Mandatory
request	Character String. Fixed value of 'GetRepositoryItem'	Mandatory
id	CharacterString. Absolute URI that specifies the identifier of the extrinsic object that describes the item.	Mandatory

9.2.5.2 GetRepositoryItem Response

If the request is processed successfully and a repository item is accessible, the body of the response message shall include the repository item with status code 200. The `Content-Type` header shall correctly identify the media type of the enclosed resource. If an additional encoding has been applied to the resource—such as compression using `gzip`—this shall be indicated by the `Content-Encoding` entity header.

If the supplied identifier does not match any registry object or if a repository item cannot be located, the response shall include a status code of 404.

In the context of EO Product extension package, a `GetRepositoryItem` request with an `id` matching a `urn:x-ogc:specification:csw-ebriim:ObjectType:EO:EOPProduct` ExtrinsicObject will return the EO GML attached to this object with. A `GetRepositoryItem` request with an `id` matching another `objectType` will return a http 404 error.

9.2.5.3 Exceptions

If the request is deemed invalid for any reason (e.g., missing identifier), then the service must return an `ows:ExceptionReport` containing a service exception with the code `wrs:InvalidRequest`. If the supplied identifier does not match any registry object or if a repository item cannot be located, the response must include an exception with the code `wrs:NotFound`.

9.2.5.4 Samples

Let say that we have in a catalog a EOProduct with id urn:x-dali:sat:Shift0:a21:43733800701100016312I:dn:4377990:4, to get the GML file that represents this EO Product, we can request :

```
http://hostname/daliproxy/wrs/DALIPROXYLAZY?REQUEST=GetRepositoryItem&Id=urn%3Ax-dali%3Asat%3AShift0%3Aa21%3A43733800701100016312I%3Adn%3A4377990%3A4&SERVICE=WRS
```

The answer will be the GML file in the body of the response message.

9.2.6 Harvest Operation

The *Harvest* operation is described in Clause 14 of [OGC 07-110r2]. It allows a user to request the catalogue to harvest a resource from a specified network location, thereby realizing a ‘pull’ model for publishing registry content. If the catalogue successfully retrieves the resource and successfully processes it, then one or more corresponding registry objects are created or updated. Brief representations (see subclause 14.1 of [OGC 07-110r2]) of all modified records are returned to the client when processing is complete.

This publication operation is optional in Earth Observation eBRIM Catalogue. If not implemented, the catalogue is ‘read-only’ and only discovery operations are available.

9.2.6.1 Harvest Request

The *csw:Source* element specifies a URL from which the resource may be retrieved. The scheme component should correspond to a protocol supported by the catalogue; support for the ‘*http*’ scheme is required by all conforming implementations, and ‘*HTTP/1.1*’ must be listed in the capabilities document as a value for the ‘*harvest-protocols*’ system property.

If specified, the *csw:ResourceType* element must indicate the object type of the corresponding extrinsic object. It may be possible for the catalogue to deduce this from the content of the resource (for example, a data set description that conforms to the ISO 19139 schemas). The value should correspond to a type supported by the catalogue, as identified in the *objectType* classification scheme.

The *harvest* operation definition shall advertise the support for EO Metadata *resourceType* using the following values:

- eop:EarthObservation,
- sar:EarthObservation
- opt:EarthObservation
- atm:EarthObservation

Note 1 – the 3 letters acronyms (eop, sar, opt and atm) are not XML prefixes. ResourceType is not a QName. To avoid such a confusing behavior, we suggest that these should become URNs register by the OGC as in [07-110r2].

Example 10 – Harvest Operation Definition in the Capabilities

```
<Operation name="Harvest">
  <DCP>
    <HTTP>
      <Get xlink:href="http://..." xlink:type="simple" xmlns:xlink="http://www.w3.org/1999/xlink"/>
      <Post xlink:href="http://..." xlink:type="simple" xmlns:xlink="http://www.w3.org/1999/xlink"/>
    </HTTP>
  </DCP>
  <Parameter name="resourceType">
    <Value>eop:EarthObservation</Value>
    <Value>sar:EarthObservation</Value>
    <Value>opt:EarthObservation</Value>
    <Value>atm:EarthObservation</Value>
    <Value>ISO19139</Value>
    <Value>Context</Value>
    <Value>SOS</Value>
    <Value>WMS</Value>
    <Value>WCS</Value>
    <Value>WFS</Value>
  </Parameter>
  <Parameter name="source">
  </Parameter>
</Operation>
```

9.2.6.2 Harvest Response

If the request is processed successfully, the body of the response message shall include an XML document where the document element has the following infoset properties:

- A [local name] of ‘*HarvestResponse*’,
- A [namespace name] of ‘<http://www.opengis.net/cat/csw/2.0.2>’ (usually represented by the ‘*csw*’ prefix).

The document element must include a *csw:TransactionResponse* element that contains the *csw:InsertResults* child element; this element must list all registry objects that were created as a result of the harvesting operation.

9.2.6.3 Exceptions

If the resource cannot be retrieved from the source URL, an exception with the code *wrs:NotFound* must be included in an *ogc:ExceptionReport*. If the resource format is not supported by the catalogue or the object type is not recognized, an exception with code *wrs:NotSupported* must be returned. In the event that the transaction cannot be completed for any reason, an exception with the *wrs:TransactionFailed* code must be returned.

10 Implementation Guidance

10.1 Use of ParentIdentifier

Typically, the filter expression passed in the GetRecords request will contain a subexpression

```
<ogc:PropertyIsEqualTo>
  <ogc:PropertyName>/rim:ExtrinsicObject/rim:Slot[@name='urn:ogc:def:ebRIM-Slot:OGC-
06-131:parentIdentifier']/rim:ValueList/rim:Value[1]</ogc:PropertyName>
  <ogc:Literal>collectionid</ogc:Literal>
</ogc:PropertyIsEqualTo>
```

This allows an implementation to search the catalogue for matching products with the same parentIdentifier, typically a collection of EO products. Often EO collections are organized per satellite, instrument or even submode of the instrument. When a client wants products from multiple collections, typically this means that one request will be made per collection (i.e. parentIdentifier).

The current specification allows to go further and have in the Filter expression more complex containing “or” or “and” expressions. In this way, a single request can be used to search several EO collections with a single request, which improves the efficiency of the communication between catalogue client and catalogue server. It is understood however, that not all catalogue owners may support GetRecords requests addressing multiple collections at once and may only provide support for this in future versions of their catalogue interfaces.

The convention for the parentIdentifier is as defined in "Definition identifier URNs in OGC namespace" [OGC 06-023r1] i.e.

urn:ogc:def:objectType:authority:version:code. where the registered namespace authority is ogc, the objectType is EOP, the authority representing the Ground Segment i.e. ESA, SPOT, EUM etc... The version is optional.

The code is a unique identifier specified by the authority which corresponds here to the collection name. The ":" will delimit the start of the collection name. The collection name can be defined as required by the Ground Segment but to ensure unique names the following representation is proposed:

programme.satellite_instrument_processing

example of parentIdentifier: urn:ogc:def:EOP:ESA:EECF.ENVISAT_ASA_APx_xS.

10.2 Distributed Search Implementation

Although this application profile does not support DISTRIBUTEDSEARCH keyword in the GetRecords request, distributed searches can be implemented via a Web service orchestration engine, e.g. using OASIS BPEL as depicted below.

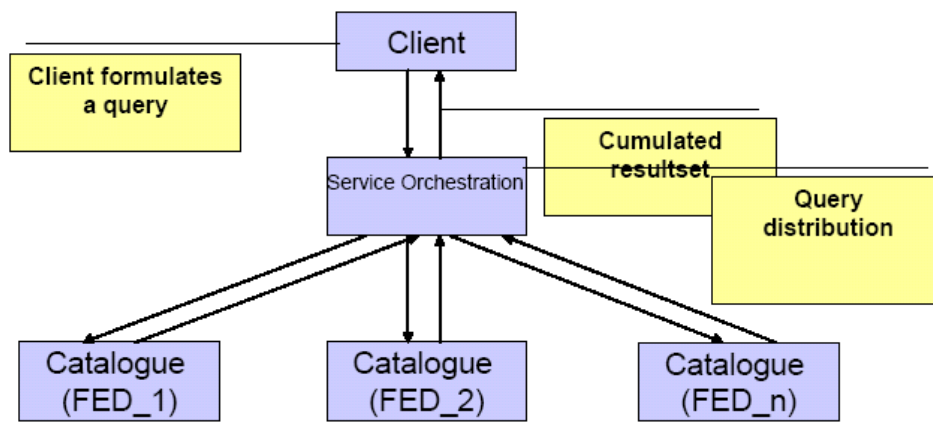


Figure 18: Implementing distributed search

Annex A

(normative)

Abstract test suite

In each Implementation Specification document, Annex A shall specify the Abstract Test Suite, as specified in Clause 9 and Annex A of ISO 19105. That Clause and Annex specify the ISO/TC 211 requirements for Abstract Test Suites. Examples of Abstract Test Suites are available in an annex of most ISO 191XX documents, one of the more useful is in ISO 191TBD. Note that this guidance may be more abstract than needed in an OGC™ Implementation Specification.

Inclusion of the Abstract Test Suite is expected in version 1.0.0 of each OGC Implementation Specification. In earlier versions, the following paragraph can be used:

A.1 General

An abstract test suite is not provided in this version of this Implementation Specification, but will be provided in version 1.0.0.

Annex B

(normative)

XML Schema Documents

This template recommends referencing the XML Schema Documents here, and not including the schema document contents in an OWS specification. However, some readers prefer including the schema document contents in a specification. The personal preferences of the specification editor(s) should not be a significant consideration. This template leaves the choice up to the editor(s).

The term “XML schema“ means all the XML schema parts having the same XML namespace, usually separated into multiple XML Schema Document files (with the file type “.xsd“. The XML schema parts in one XML namespace are usually separated into multiple XML Schema Documents to ease human understanding.

B.1 General

XML Schemas instances are not provided in this version of this Implementation Specification, but will be provided in version 1.0.0.

Annex C (informative)

XML RegistryPackage Documents

This annex contains the XML RegistryPackage document for EO Extension Package, as described in the subsection 7.3 of this document.

```
<?xml version="1.0" encoding="UTF-8"?>
<rim:RegistryPackage xmlns:rim="urn:oasis:names:tc:ebxml-regrep:xsd:rim:3.0"
  id="urn:x-ogc:specification:csw-ebRim:package:EOProducts"
  objectType="urn:oasis:names:tc:ebxml-regrep:ObjectType:RegistryObject:RegistryPackage">

  <rim:Name>
  <rim:LocalizedString xml:lang="en-US" charset="UTF-8" value="Earth Observation Products extension package for CSW-ebRIM" />
  </rim:Name>

  <rim:Description>
  <rim:LocalizedString xml:lang="en-US" charset="UTF-8"
    value="Provides Earth Observation Products extensions to the Basic package of the CSW-ebRIM catalogue profile."/>
  </rim:Description>

  <rim:RegistryObjectList>

  <!-- extensions to canonical ObjectType scheme -->
  <rim:ClassificationNode code="EOProduct"
    objectType="urn:oasis:names:tc:ebxml-regrep:ObjectType:RegistryObject:ClassificationNode"
    lid="urn:x-ogc:specification:csw-ebRim:ObjectType:EO:EOProduct"
    id="urn:x-ogc:specification:csw-ebRim:ObjectType:EO:EOProduct"
    parent="urn:oasis:names:tc:ebxml-regrep:ObjectType:RegistryObject:ExtrinsicObject">
    <rim:Name>
    <rim:LocalizedString xml:lang="en-US" charset="UTF-8" value="EOProduct" />
    </rim:Name>
    <rim:Description>
    <rim:LocalizedString xml:lang="en-US" charset="UTF-8" value="Represents an Earth Observation Product"/>
    </rim:Description>
  </rim:ClassificationNode>

  <rim:ClassificationNode code="EOAcquisitionPlatform"
    objectType="urn:oasis:names:tc:ebxml-regrep:ObjectType:RegistryObject:ClassificationNode"
    lid="urn:x-ogc:specification:csw-ebRim:ObjectType:EO:EOAcquisitionPlatform"
    id="urn:x-ogc:specification:csw-ebRim:ObjectType:EO:EOAcquisitionPlatform"
    parent="urn:oasis:names:tc:ebxml-regrep:ObjectType:RegistryObject:ExtrinsicObject">
    <rim:Name>
    <rim:LocalizedString xml:lang="en-US" charset="UTF-8" value="EOAcquisitionPlatform" />
    </rim:Name>
    <rim:Description>
    <rim:LocalizedString xml:lang="en-US" charset="UTF-8" value="Represents an Earth Observation Acquisition Platform"/>
    </rim:Description>
  </rim:ClassificationNode>

  <rim:ClassificationNode code="EOProductInformation"
    objectType="urn:oasis:names:tc:ebxml-regrep:ObjectType:RegistryObject:ClassificationNode"
    lid="urn:x-ogc:specification:csw-ebRim:ObjectType:EO:EOProductInformation"
    id="urn:x-ogc:specification:csw-ebRim:ObjectType:EO:EOProductInformation"
    parent="urn:oasis:names:tc:ebxml-regrep:ObjectType:RegistryObject:ExtrinsicObject">
    <rim:Name>
    <rim:LocalizedString xml:lang="en-US" charset="UTF-8" value="EOProductInformation" />
    </rim:Name>
    <rim:Description>
    <rim:LocalizedString xml:lang="en-US" charset="UTF-8" value="Represents an Earth Observation Product Information"/>
    </rim:Description>
  </rim:ClassificationNode>

  <rim:ClassificationNode code="EOMaskInformation"
    objectType="urn:oasis:names:tc:ebxml-regrep:ObjectType:RegistryObject:ClassificationNode"
    lid="urn:x-ogc:specification:csw-ebRim:ObjectType:EO:EOMaskInformation"
    id="urn:x-ogc:specification:csw-ebRim:ObjectType:EO:EOMaskInformation"
    parent="urn:oasis:names:tc:ebxml-regrep:ObjectType:RegistryObject:ExtrinsicObject">
    <rim:Name>
    <rim:LocalizedString xml:lang="en-US" charset="UTF-8" value="EOMaskInformation" />
    </rim:Name>
    <rim:Description>
    <rim:LocalizedString xml:lang="en-US" charset="UTF-8" value="Represents an Earth Observation Mask Information"/>
    </rim:Description>
  </rim:ClassificationNode>

```

```

</rim:ClassificationNode>

<rim:ClassificationNode code="EOBrowseInformation"
  objectType="urn:oasis:names:tc:ebxml-regrep:ObjectType:RegistryObject:ClassificationNode"
  lid="urn:x-ogc:specification:csw-ebrim:ObjectType:EO:EOBrowseInformation"
  id="urn:x-ogc:specification:csw-ebrim:ObjectType:EO:EOBrowseInformation"
  parent="urn:oasis:names:tc:ebxml-regrep:ObjectType:RegistryObject:ExtrinsicObject">
  <rim:Name>
    <rim:LocalizedString xml:lang="en-US" charset="UTF-8" value="EOBrowseInformation" />
  </rim:Name>
  <rim:Description>
    <rim:LocalizedString xml:lang="en-US" charset="UTF-8" value="Represents an Earth Observation Browse Information"/>
  </rim:Description>
</rim:ClassificationNode>

<rim:ClassificationNode code="EOArchivingInformation"
  objectType="urn:oasis:names:tc:ebxml-regrep:ObjectType:RegistryObject:ClassificationNode"
  lid="urn:x-ogc:specification:csw-ebrim:ObjectType:EO:EOArchivingInformation"
  id="urn:x-ogc:specification:csw-ebrim:ObjectType:EO:EOArchivingInformation"
  parent="urn:oasis:names:tc:ebxml-regrep:ObjectType:RegistryObject:ExtrinsicObject">
  <rim:Name>
    <rim:LocalizedString xml:lang="en-US" charset="UTF-8" value="EOArchivingInformation" />
  </rim:Name>
  <rim:Description>
    <rim:LocalizedString xml:lang="en-US" charset="UTF-8" value="Represents an Earth Observation Archiving Information"/>
  </rim:Description>
</rim:ClassificationNode>

<rim:ClassificationNode code="EODataLayer"
  objectType="urn:oasis:names:tc:ebxml-regrep:ObjectType:RegistryObject:ClassificationNode"
  lid="urn:x-ogc:specification:csw-ebrim:ObjectType:EO:EODataLayer"
  id="urn:x-ogc:specification:csw-ebrim:ObjectType:EO:EODataLayer"
  parent="urn:oasis:names:tc:ebxml-regrep:ObjectType:RegistryObject:ExtrinsicObject">
  <rim:Name>
    <rim:LocalizedString xml:lang="en-US" charset="UTF-8" value="EODataLayer" />
  </rim:Name>
  <rim:Description>
    <rim:LocalizedString xml:lang="en-US" charset="UTF-8" value="Represents an Earth Observation Data Layer"/>
  </rim:Description>
</rim:ClassificationNode>

<!-- extensions to canonical AssociationType scheme -->
<rim:ClassificationNode code="AcquiredBy"
  objectType="urn:oasis:names:tc:ebxml-regrep:ObjectType:RegistryObject:ClassificationNode"
  lid="urn:x-ogc:specification:csw-ebrim:AssociationType:EO:AcquiredBy"
  id="urn:x-ogc:specification:csw-ebrim:AssociationType:EO:AcquiredBy"
  parent="urn:oasis:names:tc:ebxml-regrep:classificationScheme:AssociationType">
  <rim:Name>
    <rim:LocalizedString xml:lang="en-US" charset="UTF-8" value="AcquiredBy" />
  </rim:Name>
  <rim:Description>
    <rim:LocalizedString xml:lang="en-US" charset="UTF-8" value="Associates a EOProduct with a EOAcquisitionPlatform."/>
  </rim:Description>
</rim:ClassificationNode>

<rim:ClassificationNode code="HasProductInformation"
  objectType="urn:oasis:names:tc:ebxml-regrep:ObjectType:RegistryObject:ClassificationNode"
  lid="urn:x-ogc:specification:csw-ebrim:AssociationType:EO:HasProductInformation"
  id="urn:x-ogc:specification:csw-ebrim:AssociationType:EO:HasProductInformation"
  parent="urn:oasis:names:tc:ebxml-regrep:classificationScheme:AssociationType">
  <rim:Name>
    <rim:LocalizedString xml:lang="en-US" charset="UTF-8" value="HasProductInformation" />
  </rim:Name>
  <rim:Description>
    <rim:LocalizedString xml:lang="en-US" charset="UTF-8" value="Associates a EOProduct with a EOProductInformation."/>
  </rim:Description>
</rim:ClassificationNode>

<rim:ClassificationNode code="HasMaskInformation"
  objectType="urn:oasis:names:tc:ebxml-regrep:ObjectType:RegistryObject:ClassificationNode"
  lid="urn:x-ogc:specification:csw-ebrim:AssociationType:EO:HasMaskInformation"
  id="urn:x-ogc:specification:csw-ebrim:AssociationType:EO:HasMaskInformation"
  parent="urn:oasis:names:tc:ebxml-regrep:classificationScheme:AssociationType">
  <rim:Name>
    <rim:LocalizedString xml:lang="en-US" charset="UTF-8" value="HasMaskInformation" />
  </rim:Name>
  <rim:Description>
    <rim:LocalizedString xml:lang="en-US" charset="UTF-8" value="Associates a EOProduct with a EOMaskInformation."/>
  </rim:Description>
</rim:ClassificationNode>

<rim:ClassificationNode code="HasBrowseInformation"
  objectType="urn:oasis:names:tc:ebxml-regrep:ObjectType:RegistryObject:ClassificationNode"
  lid="urn:x-ogc:specification:csw-ebrim:AssociationType:EO:HasBrowseInformation"
  id="urn:x-ogc:specification:csw-ebrim:AssociationType:EO:HasBrowseInformation"
  parent="urn:oasis:names:tc:ebxml-regrep:classificationScheme:AssociationType">
  <rim:Name>
    <rim:LocalizedString xml:lang="en-US" charset="UTF-8" value="HasBrowseInformation" />
  </rim:Name>

```

```

<rim:Description>
  <rim:LocalizedString xml:lang="en-US" charset="UTF-8" value="Associates a EOProduct with a EOBrowseInformation."/>
</rim:Description>
</rim:ClassificationNode>

<rim:ClassificationNode code="ArchivedIn"
  objectType="urn:oasis:names:tc:ebxml-regrep:ObjectType:RegistryObject:ClassificationNode"
  lid="urn:x-ogc:specification:csw-ebxml:AssociationType:EO:ArchivedIn"
  id="urn:x-ogc:specification:csw-ebxml:AssociationType:EO:ArchivedIn"
  parent="urn:oasis:names:tc:ebxml-regrep:classificationScheme:AssociationType">
  <rim:Name>
    <rim:LocalizedString xml:lang="en-US" charset="UTF-8" value="ArchivedIn" />
  </rim:Name>
  <rim:Description>
    <rim:LocalizedString xml:lang="en-US" charset="UTF-8" value="Associates a EOProduct with a EOArchivingInformation."/>
  </rim:Description>
</rim:ClassificationNode>

<rim:ClassificationNode code="HasDataLayer"
  objectType="urn:oasis:names:tc:ebxml-regrep:ObjectType:RegistryObject:ClassificationNode"
  lid="urn:x-ogc:specification:csw-ebxml:AssociationType:EO:HasDataLayer"
  id="urn:x-ogc:specification:csw-ebxml:AssociationType:EO:HasDataLayer"
  parent="urn:oasis:names:tc:ebxml-regrep:classificationScheme:AssociationType">
  <rim:Name>
    <rim:LocalizedString xml:lang="en-US" charset="UTF-8" value="HasDataLayer" />
  </rim:Name>
  <rim:Description>
    <rim:LocalizedString xml:lang="en-US" charset="UTF-8" value="Associates a EOProduct with a EODataLayer."/>
  </rim:Description>
</rim:ClassificationNode>

<!-- Meta-associations to constrain source and target object types by AssociationType -->
<rim:Association
  sourceObject="urn:x-ogc:specification:csw-ebxml:ObjectType:EO:EOProduct"
  associationType="urn:x-ogc:specification:csw-ebxml:AssociationType:EO:AcquiredBy"
  targetObject="urn:x-ogc:specification:csw-ebxml:ObjectType:EO:EOAcquisitionPlatform" />

<rim:Association
  sourceObject="urn:x-ogc:specification:csw-ebxml:ObjectType:EO:EOProduct"
  associationType="urn:x-ogc:specification:csw-ebxml:AssociationType:EO:HasProductInformation"
  targetObject="urn:x-ogc:specification:csw-ebxml:ObjectType:EO:EOProductInformation"/>

<rim:Association
  sourceObject="urn:x-ogc:specification:csw-ebxml:ObjectType:EO:EOProduct"
  associationType="urn:x-ogc:specification:csw-ebxml:AssociationType:EO:HasMaskInformation"
  targetObject="urn:x-ogc:specification:csw-ebxml:ObjectType:EO:EOMaskInformation"/>

<rim:Association
  sourceObject="urn:x-ogc:specification:csw-ebxml:ObjectType:EO:EOProduct"
  associationType="urn:x-ogc:specification:csw-ebxml:AssociationType:EO:HasBrowseInformation"
  targetObject="urn:x-ogc:specification:csw-ebxml:ObjectType:EO:EOBrowseInformation"/>

<rim:Association
  sourceObject="urn:x-ogc:specification:csw-ebxml:ObjectType:EO:EOProduct"
  associationType="urn:x-ogc:specification:csw-ebxml:AssociationType:EO:ArchivedIn"
  targetObject="urn:x-ogc:specification:csw-ebxml:ObjectType:EO:EOArchivingInformation"/>

<rim:Association
  sourceObject="urn:x-ogc:specification:csw-ebxml:ObjectType:EO:EOProduct"
  associationType="urn:x-ogc:specification:csw-ebxml:AssociationType:EO:HasDataLayer"
  targetObject="urn:x-ogc:specification:csw-ebxml:ObjectType:EO:EODataLayer"/>

<!-- ClassificationScheme - Earth Observation Product Types taxonomy -->
<rim:ClassificationScheme
  lid="urn:x-ogc:specification:csw-ebxml:EO:EOProductTypes"
  id="urn:x-ogc:specification:csw-ebxml:EO:EOProductTypes"
  objectType="urn:oasis:names:tc:ebxml-regrep:ObjectType:RegistryObject:ClassificationScheme"
  isInternal="true"
  nodeType="urn:oasis:names:tc:ebxml-regrep:NodeType:UniqueCode">
  <rim:Name>
    <rim:LocalizedString xml:lang="en-US" charset="UTF-8" value="EOProductTypes"/>
  </rim:Name>
  <rim:Description>
    <rim:LocalizedString xml:lang="en-US" charset="UTF-8"
      value="This is the canonical ClassificationScheme for EO Product Types hierarchy"/>
  </rim:Description>

  <rim:ClassificationNode
    lid="urn:x-ogc:specification:csw-ebxml:EO:EOProductTypes:EOP"
    code="EOP"
    id="urn:x-ogc:specification:csw-ebxml:EO:EOProductTypes:EOP">
    <rim:Name>
      <rim:LocalizedString xml:lang="en-US" charset="UTF-8" value="EOP"/>
    </rim:Name>
    <rim:Description>
      <rim:LocalizedString xml:lang="en-US" charset="UTF-8" value="EOP General type"/>
    </rim:Description>
  </rim:ClassificationNode>

```



```

</rim:Description>
<rim:ClassificationNode
  lid="urn:x-ogc:specification:csw-ebRim:EO:EOPProductTypes:SAR"
  code="SAR"
  id="urn:x-ogc:specification:csw-ebRim:EO:EOPProductTypes:SAR">
  <rim:Name>
    <rim:LocalizedString xml:lang="en-US" charset="UTF-8" value="SAR"/>
  </rim:Name>
  <rim:Description>
    <rim:LocalizedString xml:lang="en-US" charset="UTF-8" value="Radar type"/>
  </rim:Description>
</rim:ClassificationNode>

<rim:ClassificationNode
  lid="urn:x-ogc:specification:csw-ebRim:EO:EOPProductTypes:ATM"
  code="ATM"
  id="urn:x-ogc:specification:csw-ebRim:EO:EOPProductTypes:ATM">
  <rim:Name>
    <rim:LocalizedString xml:lang="en-US" charset="UTF-8" value="ATM"/>
  </rim:Name>
  <rim:Description>
    <rim:LocalizedString charset="en-US" xml:lang="en-US" charset="UTF-8" value="Atmospheric type"/>
  </rim:Description>
</rim:ClassificationNode>

<rim:ClassificationNode
  lid="urn:x-ogc:specification:csw-ebRim:EO:EOPProductTypes:OPT"
  code="OPT"
  id="urn:x-ogc:specification:csw-ebRim:EO:EOPProductTypes:OPT">
  <rim:Name>
    <rim:LocalizedString xml:lang="en-US" charset="UTF-8" value="OPT"/>
  </rim:Name>
  <rim:Description>
    <rim:LocalizedString xml:lang="en-US" charset="UTF-8" value="Optical type"/>
  </rim:Description>

<rim:ClassificationNode
  lid="urn:x-ogc:specification:csw-ebRim:EO:EOPProductTypes:PHR"
  code="PHR"
  id="urn:x-ogc:specification:csw-ebRim:EO:EOPProductTypes:PHR">
  <rim:Name>
    <rim:LocalizedString xml:lang="en-US" charset="UTF-8" value="PHR"/>
  </rim:Name>
  <rim:Description>
    <rim:LocalizedString xml:lang="en-US" charset="UTF-8" value="Spot Pleiades Optical High-Resolution type"/>
  </rim:Description>
</rim:ClassificationNode>

</rim:ClassificationNode>

</rim:ClassificationNode>

</rim:ClassificationScheme>

<!-- Meta-registryObjects to list allowed slots by objectType -->
<rim:RegistryObject objectType="urn:x-ogc:specification:csw-ebRim:ObjectType:EO:EOPProduct">
  <rim:Slot name="urn:ogc:def:ebRIM-Slot:OGC-06-131:acquisitionType" slotType="string"/>
  <rim:Slot name="urn:ogc:def:ebRIM-Slot:OGC-06-131:acquisitionStation" slotType="string"/>
  <rim:Slot name="urn:ogc:def:ebRIM-Slot:OGC-06-131:acquisitionDate" slotType="dateTime"/>
  <rim:Slot name="urn:ogc:def:ebRIM-Slot:OGC-06-131:acquisitionNodeDate" slotType="dateTime"/>
  <rim:Slot name="urn:ogc:def:ebRIM-Slot:OGC-06-131:startTimeFromAscendingNode" slotType="double"/>
  <rim:Slot name="urn:ogc:def:ebRIM-Slot:OGC-06-131:completionTimeFromAscendingNode" slotType="double"/>
  <rim:Slot name="urn:ogc:def:ebRIM-Slot:OGC-06-131:ascendingNodeLongitude" slotType="double"/>
  <rim:Slot name="urn:ogc:def:ebRIM-Slot:OGC-06-131:orbitDuration" slotType="double"/>
  <rim:Slot name="urn:ogc:def:ebRIM-Slot:OGC-06-131:incidenceAngle" slotType="double"/>
  <rim:Slot name="urn:ogc:def:ebRIM-Slot:OGC-06-131:compositeType" slotType="string"/>
  <rim:Slot name="urn:ogc:def:ebRIM-Slot:OGC-06-131:method" slotType="string"/>
  <rim:Slot name="urn:ogc:def:ebRIM-Slot:OGC-06-131:methodVersion" slotType="string"/>
  <rim:Slot name="urn:ogc:def:ebRIM-Slot:OGC-06-131:processorName" slotType="string"/>
  <rim:Slot name="urn:ogc:def:ebRIM-Slot:OGC-06-131:processorVersion" slotType="string"/>
  <rim:Slot name="urn:ogc:def:ebRIM-Slot:OGC-06-131:processingLevel" slotType="string"/>
  <rim:Slot name="urn:ogc:def:ebRIM-Slot:OGC-06-131:nativeProductFormat" slotType="string"/>
  <rim:Slot name="urn:ogc:def:ebRIM-Slot:OGC-06-131:acquisitionSubType" slotType="string"/>
  <rim:Slot name="urn:ogc:def:ebRIM-Slot:OGC-06-131:acrossTrackPointingAngle" slotType="double"/>
  <rim:Slot name="urn:ogc:def:ebRIM-Slot:OGC-06-131:alongTrackPointingAngle" slotType="double"/>
  <rim:Slot name="urn:ogc:def:ebRIM-Slot:OGC-06-131:antennaLookDirection" slotType="string"/>
  <rim:Slot name="urn:ogc:def:ebRIM-Slot:OGC-06-131:beginPosition" slotType="dateTime"/>
  <rim:Slot name="urn:ogc:def:ebRIM-Slot:OGC-06-131:centerOf" slotType="geometry"/>
  <rim:Slot name="urn:ogc:def:ebRIM-Slot:OGC-06-131:cloudCoverPercentage" slotType="double"/>
  <rim:Slot name="urn:ogc:def:ebRIM-Slot:OGC-06-131:doi" slotType="string"/>
  <rim:Slot name="urn:ogc:def:ebRIM-Slot:OGC-06-131:dopplerFrequency" slotType="double"/>
  <rim:Slot name="urn:ogc:def:ebRIM-Slot:OGC-06-131:endPosition" slotType="dateTime"/>
  <rim:Slot name="urn:ogc:def:ebRIM-Slot:OGC-06-131:extentOf" slotType="geometry"/>
  <rim:Slot name="urn:ogc:def:ebRIM-Slot:OGC-06-131:illuminationAzimuthAngle" slotType="double"/>
  <rim:Slot name="urn:ogc:def:ebRIM-Slot:OGC-06-131:illuminationElevationAngle" slotType="double"/>
  <rim:Slot name="urn:ogc:def:ebRIM-Slot:OGC-06-131:imageQualityDegradation" slotType="double"/>
  <rim:Slot name="urn:ogc:def:ebRIM-Slot:OGC-06-131:imageQualityDegradationQuotationMode" slotType="string"/>
  <rim:Slot name="urn:ogc:def:ebRIM-Slot:OGC-06-131:incidenceAngleVariation" slotType="string"/>

```

```

<rim:Slot name="urn:ogc:def:ebRIM-Slot:OGC-06-131:lastOrbitNumber" slotType="int"/>
<rim:Slot name="urn:ogc:def:ebRIM-Slot:OGC-06-131:maximumIncidenceAngle" slotType="double"/>
<rim:Slot name="urn:ogc:def:ebRIM-Slot:OGC-06-131:minimumIncidenceAngle" slotType="double"/>
<rim:Slot name="urn:ogc:def:ebRIM-Slot:OGC-06-131:orbitDirection" slotType="string"/>
<rim:Slot name="urn:ogc:def:ebRIM-Slot:OGC-06-131:orbitNumber" slotType="int"/>
<rim:Slot name="urn:ogc:def:ebRIM-Slot:OGC-06-131:parentIdentifier" slotType="string"/>
<rim:Slot name="urn:ogc:def:ebRIM-Slot:OGC-06-131:pitch" slotType="int"/>
<rim:Slot name="urn:ogc:def:ebRIM-Slot:OGC-06-131:polarisationChannels" slotType="string"/>
<rim:Slot name="urn:ogc:def:ebRIM-Slot:OGC-06-131:polarisationMode" slotType="string"/>
<rim:Slot name="urn:ogc:def:ebRIM-Slot:OGC-06-131:productType" slotType="string"/>
<rim:Slot name="urn:ogc:def:ebRIM-Slot:OGC-06-131:roll" slotType="int"/>
<rim:Slot name="urn:ogc:def:ebRIM-Slot:OGC-06-131:snowCoverPercentage" slotType="double"/>
<rim:Slot name="urn:ogc:def:ebRIM-Slot:OGC-06-131:status" slotType="string"/>
<rim:Slot name="urn:ogc:def:ebRIM-Slot:OGC-06-131:swathId" slotType="string"/>
<rim:Slot name="urn:ogc:def:ebRIM-Slot:OGC-06-131:vendorSpecificAttributes" slotType="string"/>
<rim:Slot name="urn:ogc:def:ebRIM-Slot:OGC-06-131:vendorSpecificValues" slotType="string"/>
<rim:Slot name="urn:ogc:def:ebRIM-Slot:OGC-06-131:yaw" slotType="int"/>
</rim:RegistryObject>

<rim:RegistryObject objectType="urn:x-ogc:specification:csw-ebRim:ObjectType:EO:EOAcquisitionPlatform">
<rim:Slot name="urn:ogc:def:ebRIM-Slot:OGC-06-131:instrumentShortName" slotType="string"/>
<rim:Slot name="urn:ogc:def:ebRIM-Slot:OGC-06-131:platformOrbitType" slotType="string"/>
<rim:Slot name="urn:ogc:def:ebRIM-Slot:OGC-06-131:platformSerialIdentifier" slotType="string"/>
<rim:Slot name="urn:ogc:def:ebRIM-Slot:OGC-06-131:sensorOperationalMode" slotType="string"/>
<rim:Slot name="urn:ogc:def:ebRIM-Slot:OGC-06-131:sensorResolution" slotType="double"/>
<rim:Slot name="urn:ogc:def:ebRIM-Slot:OGC-06-131:sensorType" slotType="string"/>
<rim:Slot name="urn:ogc:def:ebRIM-Slot:OGC-06-131:swathIdentifier" slotType="string"/>
</rim:RegistryObject>

<rim:RegistryObject objectType="urn:x-ogc:specification:csw-ebRim:ObjectType:EO:EOProductInformation">
<rim:Slot name="urn:ogc:def:ebRIM-Slot:OGC-06-131:fileName" slotType="anyURI"/>
<rim:Slot name="urn:ogc:def:ebRIM-Slot:OGC-06-131:referenceSystemIdentifier" slotType="string"/>
<rim:Slot name="urn:ogc:def:ebRIM-Slot:OGC-06-131:size" slotType="int"/>
<rim:Slot name="urn:ogc:def:ebRIM-Slot:OGC-06-131:version" slotType="string"/>
</rim:RegistryObject>

<rim:RegistryObject objectType="urn:x-ogc:specification:csw-ebRim:ObjectType:EO:EOBrowseInformation">
<rim:Slot name="urn:ogc:def:ebRIM-Slot:OGC-06-131:fileName" slotType="anyURI"/>
<rim:Slot name="urn:ogc:def:ebRIM-Slot:OGC-06-131:referenceSystemIdentifier" slotType="int"/>
<rim:Slot name="urn:ogc:def:ebRIM-Slot:OGC-06-131:subType" slotType="string"/>
</rim:RegistryObject>

<rim:RegistryObject objectType="urn:x-ogc:specification:csw-ebRim:ObjectType:EO:EOMaskInformation">
<rim:Slot name="urn:ogc:def:ebRIM-Slot:OGC-06-131:fileName" slotType="anyURI"/>
<rim:Slot name="urn:ogc:def:ebRIM-Slot:OGC-06-131:referenceSystemIdentifier" slotType="int"/>
<rim:Slot name="urn:ogc:def:ebRIM-Slot:OGC-06-131:format" slotType="string"/>
</rim:RegistryObject>

<rim:RegistryObject objectType="urn:x-ogc:specification:csw-ebRim:ObjectType:EO:EOArchivingInformation">
<rim:Slot name="urn:ogc:def:ebRIM-Slot:OGC-06-131:archivingDate" slotType="dateTime"/>
<rim:Slot name="urn:ogc:def:ebRIM-Slot:OGC-06-131:archivingIdentifier" slotType="string"/>
</rim:RegistryObject>

<rim:RegistryObject objectType="urn:x-ogc:specification:csw-ebRim:ObjectType:EO:EODataLayer">
<rim:Slot name="urn:ogc:def:ebRIM-Slot:OGC-06-131:algorithmName" slotType="string"/>
<rim:Slot name="urn:ogc:def:ebRIM-Slot:OGC-06-131:algorithmVersion" slotType="string"/>
<rim:Slot name="urn:ogc:def:ebRIM-Slot:OGC-06-131:highestLocation" slotType="double"/>
<rim:Slot name="urn:ogc:def:ebRIM-Slot:OGC-06-131:lowestLocation" slotType="double"/>
<rim:Slot name="urn:ogc:def:ebRIM-Slot:OGC-06-131:unit" slotType="string"/>
</rim:RegistryObject>

</rim:RegistryObjectList>
</rim:RegistryPackage>

```

Annex D (informative)

Implementation Architectures

This specification describes interface and behavior of ebRIM Catalogues able to deal with Earth Observation Product Metadata. Such Catalogues can be deployed to manage EO Resources, in a ‘stand-alone’ mode (the catalogue acts as a registry and a repository where metadata are stored and indexed), or to provide an OGC compliant layer upon legacy catalogues, already deployed and serving existing data.

This annex focuses on these two possibilities, and provides some guidance on the way to implement both architectures.

D.1 Stand-Alone Architecture

This is the simplest architecture. Catalogue is used as a repository (for storing data) and a registry (for indexing data). It is OGC compliant and provides all capabilities and operations defined in OGC ebRIM Application Profile for CSW document. It is able to map incoming data (in this case EO Products) to objects defined by the Data Model described in this specification.

Every resource (EarthObservation Product) is stored within the Catalogue and indexed to allow complex queries and fast retrieving. If needed, additional ebRIM associations and classifications (e.g., to additional business-related taxonomies) can extend the EO data model and provide additional metadata discovery facilities to implement new use-cases. EO Products might, for example, be linked to an object or structure describing their pricing model, in an eBusiness use-case.

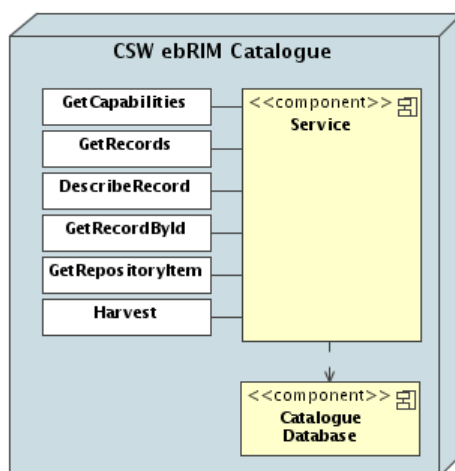


Figure 19: Stand-Alone Architecture

D.2 Proxy Architecture

If Earth Observation Products are already stored in legacy (non OGC-compliant) catalogues, the goal of this architecture is to provide an OGC compliant interface onto existing data.

From a very high-level point of view, two modes can be considered:

- The OGC layer is viewed as a **front-end** layer on the legacy catalogue: incoming requests are linked on the fly to the legacy catalogue, result sets are converted from the legacy format to the OGC CSW eBRIM format and responses are sent back to the user.
- The OGC layer is viewed as a **replication** of the legacy catalogue: metadata are harvested from the legacy catalogue, resulting in indexes (and eventually metadata themselves) available for discovery directly in the OGC layer. Queries are processed without querying on the legacy catalogue. Synchronization mechanisms exist between the two catalogues.

D.2.1 Front-End Architecture

In this architecture, OGC queries must be translated to their native version (understandable by legacy catalogues) and executed on proxied catalogue in real time. Native responses must then be translated to be sent to the final user in an OGC compliant way.

OGC CSW eBRIM Interface operations must either be directly mapped to operations available on the legacy catalogue, or processed (or emulated) by the CSW front-end. It can result in some limitations; the legacy catalogue might not provide all the functionalities needed to implement a compliant OGC CSW eBRIM interface.

Such architecture requires a permanent connection between the legacy catalogue and the front-end, and can considerably increase network traffic. Performance is strongly dependant of the legacy infrastructure. Each required CSW operation should be emulated using a combination of one or more legacy operations. The results will then be processed and formatted to be returned in an OGC compliant way.

A source of limitation and complexity appears if the legacy catalogue is not able to serve the metadata in the EO GML format. Indeed, if requested, the EO GML should be generated on-the-fly, and the information available in the legacy catalogue might not be sufficient to fill in the EO GML structure. Moreover, the legacy metadata might be organized in very different way, needing multiple requests to gather needed information.

If metadata are rather static in the legacy database, a minimal caching mechanism can be used in the front-end layer to speed up queries, and avoid roundtrips to the legacy catalogue.

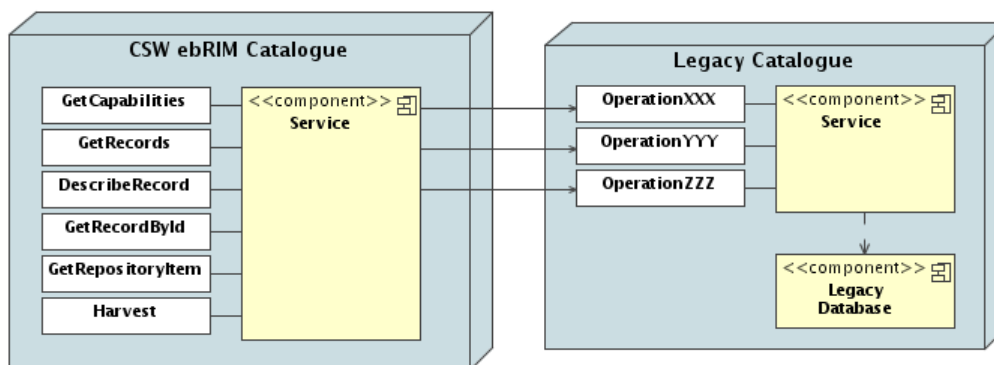


Figure 20: Front-End Architecture

This architecture avoids replication of data and synchronization mechanism to keep published data updated, indeed nothing is stored in the front-end layer.

D.2.2 Replication Architecture

The OGC layer is viewed as a **replication** of the legacy catalogue: indexes on metadata - and eventually metadata themselves - are available for discovery directly in the OGC layer. Queries are processed without querying in real-time the legacy catalogue. Synchronization (periodical or permanent) is needed between the two catalogues. This synchronization may be bidirectional if the replicated OGC Catalogue allows harvesting and/or transactional operations.

Harvest operation provides a publication ability to replicate every EarthObservation Products coming from the legacy catalogue to the OGC compliant one. Every resource is periodically submitted to the ebRIM Catalogue for storing and indexing, allowing complex queries and fast retrieving.

In this case, the only source of limitation and complexity comes from the quality and organization of the metadata coming from the legacy Catalogue. The legacy catalogue might not be able to serve the metadata in the EO GML format. The EO GML should be generated on-the-fly when requested, or generated during the Harvesting operation and stored in the replicated OGC Catalogue. Once again, the information available in the legacy catalogue might not be sufficient to fill in the EO GML structure.

Note that, if needed, like for the stand-alone architecture, additional ebRIM associations and classifications (e.g., to additional business-related taxonomies) can

extend the EO data model and provide additional metadata discovery facilities to implement new use-cases. EO Products might, for example, be linked to an object or structure describing their pricing model, in an eBusiness use-case.

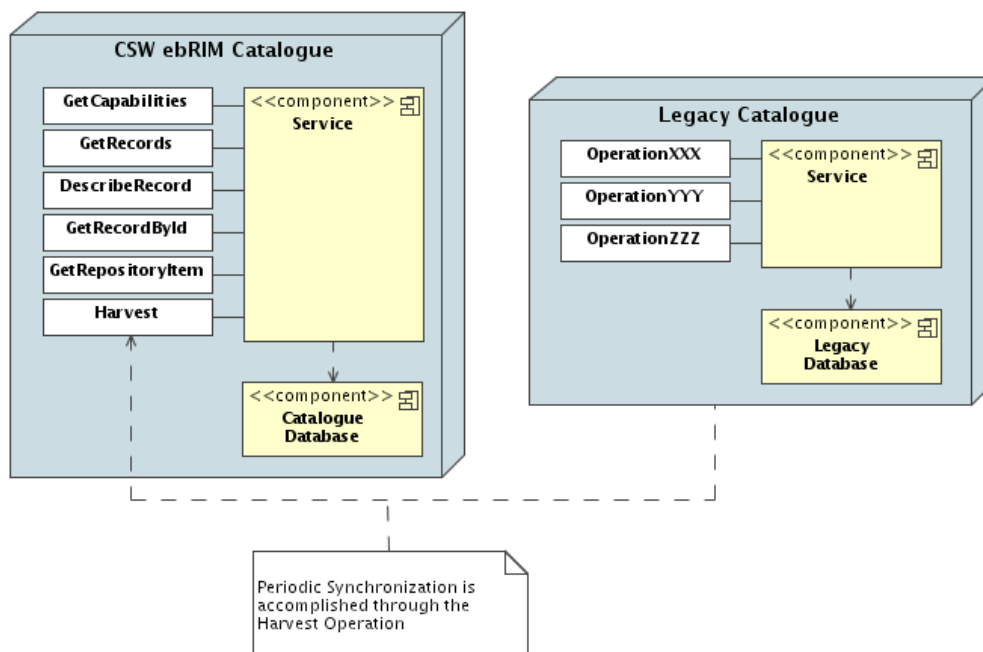


Figure 21: Replication Architecture

D.2.3 ‘Front-End’ vs ‘Replication’ Comparison

Following table highlights benefits and disadvantages in both proxied architectures:

Table 20 — ‘Front-End’ vs ‘Replication’ Comparison

Front-End Architecture	Replication Architecture
(+) No database duplication, (+) Always ‘synchronized’ with the legacy catalogue,	(+) Full compliance on query requirements can be fulfilled, (+) Use of additional classifications or associations if needed, (+) No direct access to the legacy database, metadata are available in CSW database,

Front-End Architecture	Replication Architecture
<ul style="list-style-type: none">(-) Inherits limitations from the legacy database and data access,(-) Permanent connection required to access legacy database,(-) Time and network-traffic consuming,(-) Full power of ebRIM cannot be exploited (additional classifications or associations),	<ul style="list-style-type: none">(-) Database duplication,(-) Synchronization process needed,

Annex E (informative)

Examples

E.1 Service capabilities document

```

<?xml version="1.0" encoding="UTF-8"?>
<wrs:Capabilities
  xmlns:wrs="http://www.opengis.net/cat/wrs/1.0"
  xmlns:csw="http://www.opengis.net/cat/csw"
  xmlns:ows="http://www.opengis.net/ows"
  xmlns:ogc="http://www.opengis.net/ogc"
  xmlns:xlink="http://www.w3.org/1999/xlink"
  version="1.0.0">

  <ows:ServiceIdentification>
    <ows:Title>EarthObservation ebRIM Catalogue</ows:Title>
    <ows:Abstract>
      A web-based catalogue service that implements the CSW-ebRIM profile of the
      OGC Catalogue 2.0 specification, and the EO Extension Package
    </ows:Abstract>
    <ows:Keywords>
      <ows:Keyword>registry</ows:Keyword>
      <ows:Keyword>catalogue</ows:Keyword>
      <ows:Keyword>ebRIM</ows:Keyword>
      <ows:Keyword>earth observation</ows:Keyword>
    </ows:Keywords>
    <ows:ServiceType>urn:ogc:service:catalogue:csw-ebRIM</ows:ServiceType>
    <ows:ServiceTypeVersion>1.0.0</ows:ServiceTypeVersion>
    <ows:Fees>NONE</ows:Fees>
    <ows:AccessConstraints>
      Basic authentication (RFC 2617) is required for all transaction requests.
    </ows:AccessConstraints>
  </ows:ServiceIdentification>

  <ows:ServiceProvider>
    <ows:ProviderName>Ionic Software s.a.</ows:ProviderName>
    <ows:ProviderSite xlink:type="simple"
      xlink:title="Corporate web site"
      xlink:href="http://www.ionicsoft.com"/>
    <ows:ServiceContact>
      <ows:IndividualName>Renato Primavera</ows:IndividualName>
      <ows:PositionName>RedSpider Catalog Support</ows:PositionName>
      <ows:ContactInfo>
        <ows:Phone>
          <ows:Voice>+32 4 364 03 64</ows:Voice>
          <ows:Facsimile>+32 4 253 47 37</ows:Facsimile>
        </ows:Phone>
        <ows:Address>
          <ows:DeliveryPoint>Rue de Wallonie, 18</ows:DeliveryPoint>
          <ows:City>Grace-Hollogne</ows:City>
          <ows:AdministrativeArea>Liege</ows:AdministrativeArea>
          <ows:PostalCode>4460</ows:PostalCode>
          <ows:Country>Belgium</ows:Country>
          <ows:ElectronicMailAddress>renato.primavera@ionicsoft.com</ows:ElectronicMailAddress>
        </ows:Address>
        <ows:HoursOfService>09:00-18:00 CEST</ows:HoursOfService>
        <ows:ContactInstructions>Please use email for all inquiries.</ows:ContactInstructions>
      </ows:ContactInfo>
      <ows:Role>pointOfContact</ows:Role>
    </ows:ServiceContact>
  </ows:ServiceProvider>

  <ows:OperationsMetadata>
    <ows:Operation name="GetCapabilities">
      <ows:DCP>
        <ows:HTTP>
          <ows:Get xlink:href="http://demo.ionicsoft.com/ionicwrs/wrs/WRS?"/>
          <ows:Post xlink:href="http://demo.ionicsoft.com/ionicwrs/wrs/WRS"/>
        </ows:HTTP>
      </ows:DCP>
      <ows:Parameter name="sections">
        <ows:Value>ServiceIdentification</ows:Value>
        <ows:Value>ServiceProvider</ows:Value>
        <ows:Value>OperationsMetadata</ows:Value>
        <ows:Value>Filter_Capabilities</ows:Value>
      </ows:Parameter>
    </ows:Operation>
  </ows:OperationsMetadata>

```



```

    <ows:Value>ServiceProperties</ows:Value>
  </ows:Parameter>
</ows:Operation>
<ows:Operation name="GetRecords">
  <ows:DCP>
    <ows:HTTP>
      <ows:Get xlink:href=" http://demo.ionicsoft.com/ionicwrs/wrs/WRS?"/>
      <ows:Post xlink:href=" http://demo.ionicsoft.com/ionicwrs/wrs/WRS"/>
    </ows:HTTP>
  </ows:DCP>
  <ows:Parameter name="resultType">
    <ows:Value>hits</ows:Value>
    <ows:Value>results</ows:Value>
  </ows:Parameter>
  <ows:Parameter name="outputFormat">
    <ows:Value>application/xml</ows:Value>
    <ows:Value>text/xml</ows:Value>
  </ows:Parameter>
  <ows:Parameter name="outputSchema">
    <ows:Value>urn:oasis:names:tc:ebxml-regrep:xsd:rim:3.0</ows:Value>
    <ows:Value>urn:oasis:names:tc:ebxml-regrep:rim:xsd:2.5</ows:Value>
    <ows:Value>http://www.opengis.net/cat/csw</ows:Value>
  </ows:Parameter>
  <ows:Parameter name="startPosition">
    <ows:DefaultValue>1</ows:DefaultValue>
  </ows:Parameter>
  <ows:Parameter name="maxRecords">
    <ows:DefaultValue>10</ows:DefaultValue>
  </ows:Parameter>
  <ows:Parameter name="TypeNames">
    <ows:Value>rim:RegistryObject</ows:Value>
    <ows:Value>rim:Association</ows:Value>
    <ows:Value>rim:Classification</ows:Value>
    <ows:Value>rim:ClassificationNode</ows:Value>
    <ows:Value>rim:ClassificationScheme</ows:Value>
    <ows:Value>urn:x-ogc:specification:csw-ebri:ObjectType:EO:EOPProduct</ows:Value>
    <ows:Value>urn:x-ogc:specification:csw-ebri:ObjectType:EO:EOAcquisitionPlatform</ows:Value>
    <ows:Value>urn:x-ogc:specification:csw-ebri:ObjectType:EO:EOPProductInformation</ows:Value>
    <ows:Value>urn:x-ogc:specification:csw-ebri:ObjectType:EO:EOMaskInformation</ows:Value>
    <ows:Value>urn:x-ogc:specification:csw-ebri:ObjectType:EO:EOBrowseInformation</ows:Value>
    <ows:Value>urn:x-ogc:specification:csw-ebri:ObjectType:EO:EOArchivingInformation</ows:Value>
    <ows:Value>urn:x-ogc:specification:csw-ebri:ObjectType:EO:EODataLayer</ows:Value>
  </ows:Parameter>
  <ows:Parameter name="ElementName"/>
  <ows:Parameter name="ElementSetName">
    <ows:Value>brief</ows:Value>
    <ows:Value>summary</ows:Value>
    <ows:Value>full</ows:Value>
  </ows:Parameter>
  <ows:Parameter name="CONSTRAINTLANGUAGE">
    <ows:Value>FILTER</ows:Value>
  </ows:Parameter>
  <ows:Parameter name="constraint"/>
  <ows:Parameter name="SortBy"/>
</ows:Operation>
<ows:Operation name="GetRecordById">
  <ows:DCP>
    <ows:HTTP>
      <ows:Get xlink:href=" http://demo.ionicsoft.com/ionicwrs/wrs/WRS?"/>
      <ows:Post xlink:href=" http://demo.ionicsoft.com/ionicwrs/wrs/WRS"/>
    </ows:HTTP>
  </ows:DCP>
  <ows:Parameter name="Id">
    <ows:Value/>
  </ows:Parameter>
  <ows:Parameter name="outputFormat">
    <ows:Value>application/xml</ows:Value>
    <ows:Value>text/xml</ows:Value>
  </ows:Parameter>
  <ows:Parameter name="outputSchema">
    <ows:Value>urn:oasis:names:tc:ebxml-regrep:xsd:rim:3.0</ows:Value>
    <ows:Value>urn:oasis:names:tc:ebxml-regrep:rim:xsd:2.5</ows:Value>
    <ows:Value>http://www.opengis.net/cat/csw</ows:Value>
  </ows:Parameter>
  <ows:Parameter name="ElementSetName">
    <ows:Value>brief</ows:Value>
    <ows:Value>summary</ows:Value>
    <ows:Value>full</ows:Value>
  </ows:Parameter>
</ows:Operation>
<ows:Operation name="DescribeRecord">
  <ows:DCP>
    <ows:HTTP>
      <ows:Get xlink:href=" http://demo.ionicsoft.com/ionicwrs/wrs/WRS?"/>
      <ows:Post xlink:href=" http://demo.ionicsoft.com/ionicwrs/wrs/WRS"/>
    </ows:HTTP>
  </ows:DCP>
  <ows:Parameter name="TypeNames">
    <ows:Value>rim:RegistryObject</ows:Value>

```

```

<ows:Value>rim:Association</ows:Value>
<ows:Value>rim:Classification</ows:Value>
<ows:Value>rim:ClassificationNode</ows:Value>
<ows:Value>rim:ClassificationScheme</ows:Value>
<ows:Value>urn:x-ogc:specification:csw-ebrim:ObjectType:EO:EOProduct</ows:Value>
<ows:Value>urn:x-ogc:specification:csw-ebrim:ObjectType:EO:EOAcquisitionPlatform</ows:Value>
<ows:Value>urn:x-ogc:specification:csw-ebrim:ObjectType:EO:EOProductInformation</ows:Value>
<ows:Value>urn:x-ogc:specification:csw-ebrim:ObjectType:EO:EOMaskInformation</ows:Value>
<ows:Value>urn:x-ogc:specification:csw-ebrim:ObjectType:EO:EOBrowseInformation</ows:Value>
<ows:Value>urn:x-ogc:specification:csw-ebrim:ObjectType:EO:EOArchivingInformation</ows:Value>
<ows:Value>urn:x-ogc:specification:csw-ebrim:ObjectType:EO:EODataLayer</ows:Value>
</ows:Parameter>
<ows:Parameter name="outputFormat">
  <ows:Value>application/xml</ows:Value>
  <ows:Value>text/xml</ows:Value>
</ows:Parameter>
<ows:Parameter name="schemaLanguage">
  <ows:Value>XMLSCHEMA</ows:Value>
</ows:Parameter>
</ows:Operation>
<ows:Operation name="GetRepositoryItem">
  <ows:DCP>
    <ows:HTTP>
      <ows:Get xlink:href=" http://demo.ionicsoft.com/ionicwrs/wrs/WRS?"/>
      <ows:Post xlink:href=" http://demo.ionicsoft.com/ionicwrs/wrs/WRS"/>
    </ows:HTTP>
  </ows:DCP>
  <ows:Parameter name="id">
    <ows:Value/>
  </ows:Parameter>
</ows:Operation>
<ows:Operation name="Harvest">
  <ows:DCP>
    <ows:HTTP>
      <ows:Get xlink:href=" http://demo.ionicsoft.com/ionicwrs/wrs/WRS?"/>
      <ows:Post xlink:href=" http://demo.ionicsoft.com/ionicwrs/wrs/WRS"/>
    </ows:HTTP>
  </ows:DCP>
  <ows:Parameter name="source"/>
  <ows:Parameter name="resourceType">
    <ows:Value>eop:EarthObservation</ows:Value>
    <ows:Value>sar:EarthObservation</ows:Value>
    <ows:Value>atm:EarthObservation</ows:Value>
    <ows:Value>opt:EarthObservation</ows:Value>
  </ows:Parameter>
</ows:Operation>
<ows:Parameter name="service">
  <ows:Value>urn:x-ogc:specification:csw-ebrim:Service:OGC-CSW:ebRIM</ows:Value>
</ows:Parameter>
<ows:Parameter name="version">
  <ows:Value>1.0.0</ows:Value>
  <ows:Value>2.0.0</ows:Value>
  <ows:Value>2.0.1</ows:Value>
</ows:Parameter>
</ows:OperationsMetadata>
<ogc:Filter_Capabilities
  xmlns:gml="http://www.opengis.net/gml">
  <ogc:Spatial_Capabilities>
    <ogc:GeometryOperands>
      <ogc:GeometryOperand>gml:Envelope</ogc:GeometryOperand>
      <ogc:GeometryOperand>gml:Point</ogc:GeometryOperand>
      <ogc:GeometryOperand>gml:LineString</ogc:GeometryOperand>
      <ogc:GeometryOperand>gml:Polygon</ogc:GeometryOperand>
    </ogc:GeometryOperands>
    <ogc:SpatialOperators>
      <ogc:SpatialOperator name="BBOX"/>
      <ogc:SpatialOperator name="Equals"/>
      <ogc:SpatialOperator name="Disjoint"/>
      <ogc:SpatialOperator name="Intersect"/>
      <ogc:SpatialOperator name="Touches"/>
      <ogc:SpatialOperator name="Crosses"/>
      <ogc:SpatialOperator name="Within"/>
      <ogc:SpatialOperator name="Contains"/>
      <ogc:SpatialOperator name="Overlaps"/>
      <ogc:SpatialOperator name="Beyond"/>
    </ogc:SpatialOperators>
  </ogc:Spatial_Capabilities>
  <ogc:Scalar_Capabilities>
    <ogc:LogicalOperators/>
    <ogc:ComparisonOperators>
      <ogc:ComparisonOperator>LessThan</ogc:ComparisonOperator>
      <ogc:ComparisonOperator>GreaterThan</ogc:ComparisonOperator>
      <ogc:ComparisonOperator>LessThanEqualTo</ogc:ComparisonOperator>
      <ogc:ComparisonOperator>GreaterThanEqualTo</ogc:ComparisonOperator>
      <ogc:ComparisonOperator>EqualTo</ogc:ComparisonOperator>
      <ogc:ComparisonOperator>NotEqualTo</ogc:ComparisonOperator>
    </ogc:ComparisonOperators>
  </ogc:Scalar_Capabilities>
</ogc:Filter_Capabilities>

```

```

<ogc:ComparisonOperator>Like</ogc:ComparisonOperator>
<ogc:ComparisonOperator>Between</ogc:ComparisonOperator>
<ogc:ComparisonOperator>NullCheck</ogc:ComparisonOperator>
</ogc:ComparisonOperators>
<ogc:ArithmeticOperators>
<ogc:SimpleArithmetic />
</ogc:ArithmeticOperators>
</ogc:Scalar_Capabilities>
</ogc:Filter_Capabilities>

<wrs:ServiceProperties>
<wrs:property name="http://www.opengis.net/cat/wrs/properties/extension-packages">
<wrs:value>urn:ogc:specification:csw-ebrim:ext-pkg:Basic</wrs:value>
<wrs:value>urn:x-ogc:specification:csw-ebrim:package:EOProducts</wrs:value>
</wrs:property>
<wrs:property name="http://www.opengis.net/cat/wrs/properties/harvest-protocols">
<wrs:value>http</wrs:value>
</wrs:property>
<wrs:property name="http://www.opengis.net/cat/wrs/properties/query-languages">
<wrs:value>http://www.opengis.net/ogc</wrs:value>
<wrs:value>http://www.w3.org/TR/xpath</wrs:value>
</wrs:property>
<wrs:property name="http://www.opengis.net/cat/wrs/properties/mime-types">
<wrs:value>application/xml</wrs:value>
<wrs:value>text/xml</wrs:value>
</wrs:property>
<wrs:property name="http://www.opengis.net/cat/wrs/properties/temporal-ref-systems">
<wrs:value>urn:ogc:def:trs:ISO-8601:2000</wrs:value>
</wrs:property>
<wrs:property name="http://www.opengis.net/cat/wrs/properties/spatial-ref-systems">
<wrs:value>urn:ogc:def:crs:EPSG:4326</wrs:value>
</wrs:property>
</wrs:ServiceProperties>

<wrs:WSDL-services xlink:type="simple"
xlink:href="http://demo.ionicssoft.com/ionicwrs/wrs/WRS?request=getWSDL"
xlink:title="Available service endpoints (WSDL 2.0)"
xlink:role="http://www.w3.org/2005/08/wsd" />

</wrs:Capabilities>

```

Annex F

SOAP Action

If SOAP 1.1 is used, the expected SOAP Actions are:

<http://www.opengis.net/cat/csw/2.0.2/requests#GetCapabilities>
<http://www.opengis.net/cat/csw/2.0.2/requests#DescribeRecord>
<http://www.opengis.net/cat/csw/2.0.2/requests#GetRepositoryItem>
<http://www.opengis.net/cat/csw/2.0.2/requests#GetRecords>
<http://www.opengis.net/cat/csw/2.0.2/requests#GetRecordsById>
<http://www.opengis.net/cat/csw/2.0.2/requests#Harvest>

You have below a request/response sample with the complete SOAP information.

GetRecords request:

```

POST /daliproxy/wrs/DALIPROXYLAZY HTTP/1.0
Content-Type: text/xml; charset=utf-8
Accept: application/soap+xml, application/dime, multipart/related, text/*
User-Agent: Axis#axisVersion#
Host: dev.ionicssoft.com
Cache-Control: no-cache
Pragma: no-cache
SOAPAction: "http://www.opengis.net/cat/csw/2.0.2/requests#GetRecords"
Content-Length: 4121
Connection: close

<soapenv:Envelope xmlns:soapenv="http://schemas.xmlsoap.org/soap/envelope/" xmlns:xsd="http://www.w3.org/2001/XMLSchema"
xmlns:xsi="http://www.w3.org/2001/XMLSchema-instance">
  <soapenv:Body>
    <csw:GetRecords xmlns:csw="http://www.opengis.net/cat/csw/2.0.2" xmlns:ogc="http://www.opengis.net/ogc"
xmlns:gml="http://www.opengis.net/gml" xmlns:rim="urn:oasis:names:tc:ebxml-regrep:xsd:rim:3.0" outputSchema="urn:oasis:names:tc:ebxml-
regrep:xsd:rim:3.0" version="2.0.2" service="CSW" resultType="results" startPosition="1" maxRecords="20">
      <csw:Query typeNames="tim:RegistryPackage rim:ExtrinsicObject rim:ExtrinsicObject_ACQPLAT rim:Association">
        <csw:ElementSetName typeNames="rim:RegistryPackage">full</csw:ElementSetName>
        <csw:Constraint version="1.1.0">
          <ogc:Filter>
            <ogc:And>
              <!-- This expression makes the link between the Registry Package and the elements it contains -->
              <ogc:PropertyIsEqualTo>
                <ogc:PropertyName>/rim:RegistryPackage/rim:RegistryObjectList[*]/rim:RegistryObject/@id</ogc:PropertyName>
                <ogc:PropertyName>/rim:ExtrinsicObject/@id</ogc:PropertyName>
              </ogc:PropertyIsEqualTo>
              <ogc:PropertyIsEqualTo>
                <ogc:PropertyName>/rim:ExtrinsicObject/@objectType</ogc:PropertyName>
                <ogc:Literal>urn:x-ogc:specification:csw-ebrim:ObjectType:EO:EOProduct</ogc:Literal>
              </ogc:PropertyIsEqualTo>
              <ogc:PropertyIsGreaterThanOrEqualTo>
                <ogc:PropertyName>/rim:ExtrinsicObject/rim:Slot[@name="urn:ogc:def:ebRIM-Slot:OGC-06-
131:beginPosition"]/rim:ValueList/rim:Value[1]</ogc:PropertyName>
                <ogc:Literal>2007-01-10T00:00:00.000</ogc:Literal>
              </ogc:PropertyIsGreaterThanOrEqualTo>
              <ogc:PropertyIsEqualTo>
                <ogc:PropertyName>$/ACQPLAT/@objectType</ogc:PropertyName>
                <ogc:Literal>urn:x-ogc:specification:csw-ebrim:ObjectType:EO:EOAcquisitionPlatform</ogc:Literal>
              </ogc:PropertyIsEqualTo>
              <ogc:PropertyIsEqualTo>
                <ogc:PropertyName>$/ACQPLAT/rim:Slot[@name="urn:ogc:def:ebRIM-Slot:OGC-06-
131:sensorType"]/rim:ValueList/rim:Value[1]</ogc:PropertyName>
                <ogc:Literal>OPTICAL</ogc:Literal>
              </ogc:PropertyIsEqualTo>
              <ogc:PropertyIsEqualTo>
                <ogc:PropertyName>/rim:Association/@associationType</ogc:PropertyName>
                <ogc:Literal>urn:x-ogc:specification:csw-ebrim:AssociationType:EO:AcquiredBy</ogc:Literal>
              </ogc:PropertyIsEqualTo>
              <ogc:PropertyIsEqualTo>
                <ogc:PropertyName>/rim:Association/@sourceObject</ogc:PropertyName>
                <ogc:PropertyName>/rim:ExtrinsicObject/@id</ogc:PropertyName>
              </ogc:PropertyIsEqualTo>
            </ogc:And>
          </ogc:Filter>
        </csw:Constraint>
      </csw:Query>
    </csw:GetRecords>
  </soapenv:Body>
</soapenv:Envelope>

```

```

<ogc:PropertyName>/rim:Association/@targetObject</ogc:PropertyName>
<ogc:PropertyName>$ACQPLAT/@id</ogc:PropertyName>
</ogc:PropertyIsEqualTo>
</ogc:And>
</ogc:Filter>

</csw:Constraint>
</csw:Query>
</csw:GetRecords>
</soapenv:Body></soapenv:Envelope>

```

GetRecordResponse:

```

HTTP/1.0 200 OK
Date: Tue, 13 May 2008 14:55:12 GMT
Server: Oracle-Application-Server-10g/10.1.2.0.0 Oracle-HTTP-Server
Content-Length: 138564
Cache-Control: private
Content-Type: text/xml; charset=utf-8
X-Cache: MISS from havp-htl.spb.spacebel.be
Connection: close
<?xml version="1.0" encoding="UTF-8"?>
<csw:GetRecordsResponse xmlns:csw="http://www.opengis.net/cat/csw/2.0.2" xmlns="http://www.opengis.net/cat/csw/2.0.2"
xmlns:xsi="http://www.w3.org/2001/XMLSchema-instance"
xsi:schemaLocation="http://www.opengis.net/cat/wrs/1.0:\DOCUME~1\sd\Desktop\temp\csw-ebRim\src\main\resources\xsd\wrs.xsd">
<csw:SearchStatus/>
<csw:SearchResults numberOfRecordsMatched="3128834" numberOfRecordsReturned="8" nextRecord="21"
xmlns:rim="urn:oasis:names:tc:ebxml-regrep:xsd:rim:3.0" xsi:schemaLocation="">
<rim:RegistryPackage id="urn:uid:491265a5-3646-4a17-8595-782454ec4e00" objectType="urn:oasis:names:tc:ebxml-
regrep:Object:RegistryObject:RegistryPackage">
<rim:Name>
<rim:LocalizedString xml:lang="en-US" charset="UTF-8" value="EOPProductContainer"/>
</rim:Name>
<rim:RegistryObjectList>
<rim:ExtrinsicObject id="urn:x-dali:sat:Shift0:a21:437338007011000163121:dn:4377990:0" objectType="urn:x-ogc:specification:csw-
ebRim:Object:EO:EOPProduct">
<rim:Slot name="urn:ogc:def:ebRIM-Slot:OGC-06-131:imageQualityDegradation" slotType="double">
<rim:ValueList>
<rim:Value>75.0</rim:Value>
</rim:ValueList>
</rim:Slot>
<rim:Slot name="urn:ogc:def:ebRIM-Slot:OGC-06-131:centerOf" slotType="geometry">
<wrs:ValueList xmlns:wrs="http://www.opengis.net/cat/wrs/1.0">
<wrs:AnyValue xmlns:gml="http://www.opengis.net/gml">
<gml:Point srsName="EPSG:4326">
<gml:pos>147.89204939003056 -15.015514612197876</gml:pos>
</gml:Point>
</wrs:AnyValue>
</wrs:ValueList>
</rim:Slot>
<rim:Slot name="urn:ogc:def:ebRIM-Slot:OGC-06-131:productType" slotType="string">
<rim:ValueList>
<rim:Value>Scene</rim:Value>
</rim:ValueList>
</rim:Slot>
<rim:Slot name="urn:ogc:def:ebRIM-Slot:OGC-06-131:beginPosition" slotType="dateTime">
<rim:ValueList>
<rim:Value>2007-01-10T00:16:31Z</rim:Value>
</rim:ValueList>
</rim:Slot>
<rim:Slot name="urn:ogc:def:ebRIM-Slot:OGC-06-131:doi" slotType="string">
<rim:ValueList>
<rim:Value>urn:x-dali:sat:Shift0:a21:437338007011000163121:dn:4377990:0</rim:Value>
</rim:ValueList>
</rim:Slot>
<rim:Slot name="urn:ogc:def:ebRIM-Slot:OGC-06-131:lastOrbitNumber" slotType="int">
<rim:ValueList>
<rim:Value>235</rim:Value>
</rim:ValueList>
</rim:Slot>
<rim:Slot name="urn:ogc:def:ebRIM-Slot:OGC-06-131:multiExtentOf" slotType="geometry">
<wrs:ValueList xmlns:wrs="http://www.opengis.net/cat/wrs/1.0">
<wrs:AnyValue xmlns:gml="http://www.opengis.net/gml">
<gml:Polygon srsName="EPSG:4326">
<gml:exterior>
<gml:LinearRing srsName="EPSG:4326">
<gml:pos>147.49 -15.22700023651123</gml:pos>
<gml:pos>148.1592 -15.340299606323242</gml:pos>
<gml:pos>148.2935882414475 -14.803518295288086</gml:pos>
<gml:pos>147.62540931867474 -14.691240310668945</gml:pos>
<gml:pos>147.49 -15.22700023651123</gml:pos>
</gml:LinearRing>
</gml:exterior>
</gml:Polygon>
</wrs:AnyValue>
</wrs:ValueList>
</rim:Slot>
<rim:Slot name="urn:ogc:def:ebRIM-Slot:OGC-06-131:endPosition" slotType="dateTime">

```

```

<rim:ValueList>
  <rim:Value>2007-01-10T00:16:31Z</rim:Value>
</rim:ValueList>
</rim:Slot>
<rim:Slot name="urn:ogc:def:ebRIM-Slot:OGC-06-131:alongTrackPointingAngle" slotType="double">
  <rim:ValueList>
    <rim:Value>-25.784143</rim:Value>
  </rim:ValueList>
</rim:Slot>
<rim:Slot name="urn:ogc:def:ebRIM-Slot:OGC-06-131:acquisitionType" slotType="string">
  <rim:ValueList>
    <rim:Value>NOMINAL</rim:Value>
  </rim:ValueList>
</rim:Slot>
<rim:Slot name="urn:ogc:def:ebRIM-Slot:OGC-06-131:cloudCoverPercentage" slotType="double">
  <rim:ValueList>
    <rim:Value>100.0</rim:Value>
  </rim:ValueList>
</rim:Slot>
<rim:Slot name="urn:ogc:def:ebRIM-Slot:OGC-06-131:acrossTrackPointingAngle" slotType="double">
  <rim:ValueList>
    <rim:Value>13.800000190734863</rim:Value>
  </rim:ValueList>
</rim:Slot>
<rim:Slot name="urn:ogc:def:ebRIM-Slot:OGC-06-131:snowCoverPercentage" slotType="double">
  <rim:ValueList>
    <rim:Value>100.0</rim:Value>
  </rim:ValueList>
</rim:Slot>
<rim:Slot name="urn:ogc:def:ebRIM-Slot:OGC-06-131:orbitNumber" slotType="int">
  <rim:ValueList>
    <rim:Value>235</rim:Value>
  </rim:ValueList>
</rim:Slot>
<rim:Slot name="urn:ogc:def:ebRIM-Slot:OGC-06-131:status" slotType="string">
  <rim:ValueList>
    <rim:Value>ACQUIRED</rim:Value>
  </rim:ValueList>
</rim:Slot>
</rim:ExtrinsicObject>
<rim:Classification id="urn:x-dali:sat:Shift0:a21:43733800701100016312l:dn:4377990:50" classifiedObject="urn:x-
dali:sat:Shift0:a21:43733800701100016312l:dn:4377990:0" classificationNode="urn:x-ogc:specification:csw-ebRim:EO:EOPProductTypes:OPT"
classificationScheme="urn:x-ogc:specification:csw-ebRim:EO:EOPProductTypes"></rim:Classification>
<rim:ExtrinsicObject id="urn:x-dali:sat:Shift0:a21:43733800701100016312l:dn:4377990:2" objectType="urn:x-ogc:specification:csw-
ebRim:ObjectType:EO:EOArchivingInformation">
  <rim:Slot name="urn:ogc:def:ebRIM-Slot:OGC-06-131:archivingDate" slotType="dateTime">
    <rim:ValueList>
      <rim:Value>2007-01-10T01:04:01Z</rim:Value>
    </rim:ValueList>
  </rim:Slot>
  <rim:Name>
    <rim:LocalizedString xml:lang="en-US" charset="UTF-8" value="AB"/>
  </rim:Name>
</rim:ExtrinsicObject>
<rim:Association id="urn:x-dali:sat:Shift0:a21:43733800701100016312l:dn:4377990:20" associationType="urn:x-ogc:specification:csw-
ebRim:AssociationType:EO:ArchivedIn" sourceObject="urn:x-dali:sat:Shift0:a21:43733800701100016312l:dn:4377990:0" targetObject="urn:x-
dali:sat:Shift0:a21:43733800701100016312l:dn:4377990:2">
</rim:Association>
<rim:ExtrinsicObject id="urn:x-dali:sat:Shift0:a21:43733800701100016312l:dn:4377990:4" objectType="urn:x-ogc:specification:csw-
ebRim:ObjectType:EO:EOBrowseInformation">
  <rim:Slot name="urn:ogc:def:ebRIM-Slot:OGC-06-131:fileName" slotType="string">
    <rim:ValueList>
      <rim:Value>http://dev.ionicsoft.com:80/daliproxy/wrs/DALIPROXYLAZY?REQUEST=GetRepositoryItem&id=urn%3Ax-
dali%3Asat%3AShift0%3Aa21%3A43733800701100016312l%3Adn%3A4377990%3A4</rim:Value>
    </rim:ValueList>
  </rim:Slot>
</rim:ExtrinsicObject>
<rim:Association id="urn:x-dali:sat:Shift0:a21:43733800701100016312l:dn:4377990:22" associationType="urn:x-ogc:specification:csw-
ebRim:AssociationType:EO:HasBrowseInformation" sourceObject="urn:x-dali:sat:Shift0:a21:43733800701100016312l:dn:4377990:0"
targetObject="urn:x-dali:sat:Shift0:a21:43733800701100016312l:dn:4377990:4"></rim:Association>
<rim:ExtrinsicObject id="urn:x-dali:sat:Shift0:a21:43733800701100016312l:dn:4377990:3" objectType="urn:x-ogc:specification:csw-
ebRim:ObjectType:EO:EOAcquisitionPlatform">
  <rim:Slot name="urn:ogc:def:ebRIM-Slot:OGC-06-131:sensorType" slotType="string">
    <rim:ValueList>
      <rim:Value>OPTICAL</rim:Value>
    </rim:ValueList>
  </rim:Slot>
  <rim:Slot name="urn:ogc:def:ebRIM-Slot:OGC-06-131:instrumentShortName" slotType="string">
    <rim:ValueList>
      <rim:Value>HRVIR-Nb2</rim:Value>
    </rim:ValueList>
  </rim:Slot>
  <rim:Slot name="urn:ogc:def:ebRIM-Slot:OGC-06-131:platformSerialIdentifier" slotType="string">
    <rim:ValueList>
      <rim:Value>l</rim:Value>
    </rim:ValueList>
  </rim:Slot>

```

```
<rim:Name>
  <rim:LocalizedString xml:lang="en-US" charset="UTF-8" value="Spot4"/>
</rim:Name>
</rim:ExtrinsicObject>
<rim:Association id="urn:x-dali:sat:Shift0:a21:43733800701100016312l:dn:4377990:21" associationType="urn:x-ogc:specification:csw-
ebrim:AssociationType:EO:AcquiredBy" sourceObject="urn:x-dali:sat:Shift0:a21:43733800701100016312l:dn:4377990:0" targetObject="urn:x-
dali:sat:Shift0:a21:43733800701100016312l:dn:4377990:3"></rim:Association>
</rim:RegistryObjectList>
<rim:RegistryPackage>          </csw:SearchResults>
</csw:GetRecordsResponse>
```

Annex G (informative)

Document Change History

G.1 Changes with the 0.1.5 Version

1. Introduce the Annex F, Document Change History, to keep track of all changes made between document revisions.
2. Align document dependency in §3 (Normative References) to OGC 06-080r2 v0.1.4r5 (OGC™ GML Application Schema for EO Products).
3. Align document dependency in §3 (Normative References) to OGC 07-006r1 (OGC™ Catalogue Services Specification 2.0.2 (Corrigendum 2 Release)).
4. Replace *Ionic Software* references by *Leica Geosystems Geospatial Imaging*.
5. Add *EOP* and *OPT* abbreviated terms at §5.1.
6. Replace all occurrences of ‘*hma*’ prefix by ‘*eop*’ in XPath, samples, mapping tables and diagrams. This is due to a change in the document OGC 06-080r2 v0.1.4r5.
7. Replace all occurrences of ‘*ohr*’ prefix by ‘*opt*’ in XPath, samples, mapping tables and diagrams. This is due to a change in the document OGC 06-080r2 v0.1.4r5.
8. Resolve contradiction regarding queryables for *ExtrinsicObjects* representing Product Information, Browse Information and Mask Information in §7.2.6.
9. Add Slots for storing vendor specific information in the ebRIM structure (on the EOProduct Object). See mapping in Table #3.
10. Specify value of the SOAPAction HTTP Header Information in §8.1
11. Replace Slot ‘*extentOf*’ by ‘*multiExtentOf*’ in EOProduct mapping table (Table #3), to store the ‘*multiExtentOf*’ property added in EarthObservation object in OGC 06-080r2 v0.1.4r5.
12. Align samples in §8 to CSW 2.0.2 Specification (namespace, parameters)

G.2 Changes with the 0.1.6 Version

1. Added section 9 Implementation Guidance. Change made by R.Smillie, Spacebel 29/11/07

2. Update reference from 06-080 document to 06-080r3 v 0.9.1
3. Transform slot names as full URI as stated in [07-110r2] document

G.3 Changes with the 0.1.7 Version

1. Extract acquisitionDate attribute for EOP product type
2. Extract processingInformation attributes (compositeType, method, methodVersion, processorName, processorVersion, processingLevel, nativeProductFormat) for EOP product type
3. Extract ascendingNodeDate, startTimeFromAscendingNode, completionTimeFromAscendingNode, ascendingNodeLongitude orbitDuration, incidenceAngle for EOP product type
4. Extract incidenceAngleVariation for SAR product type
5. Add full sample for ebRIM brief,summary,full view coming from DALI
6. Add sample for ebRIM request usage with alias (§7.2.4 & §7.2.6)

G.4 Changes with the 0.1.8 Version

See v. Revision History

G.5 Changes with the 0.1.9 Version

1. §8.2.7 : Grouping objects in a Registry Package
2. Figure 15 : Updated with Registry Package representation
3. §9.2.2 Add information about the attributes of the GetRecords request
4. §9.2.2.1 Update ResultType parameter, add details to TypeName parameters
5. §9.2.2.2 : updated examples
6. 9.2.2.3 update samples to use Registry Package query
7. §9.2.5.2 : Add GetRepository details
8. §9.2.5.4 : Add GetRepositoryItem sample
9. Annex F : update sample